

Middlesex County

2013

Abstract of Ratables

Middlesex County Board of Taxation

Richard Lorentzen
President

Michael E. Lachs
Vice-President

Arthur Haney
Commissioner

Kevin Egan
Commissioner

Irving Verosloff
Tax Administrator

Middlesex County Board of Taxation
390 George Street, Suite 220
PO Box 871
New Brunswick, NJ 08903
Phone: 732-745-3350
Fax: 732-745-3767

2013 ABSTRACT OF RATABLES FOR THE COUNTY OF MIDDLESEX

TAXING DISTRICTS	1		2	3	4	5	6
	TAXABLE VALUE		TAXABLE VALUE OF LAND AND IMPROVEMENTS (COL 1A+1B)	TOTAL TAXABLE VALUE OF PARTIAL EXEMPTIONS & ABATEMENTS (ASSESSED VAL.)	NET TAXABLE VALUE OF LAND & IMPROVEMENTS (COL 2-3)	TAXABLE VALUE COMMUNICATION EQUIPMENT	NET TAXABLE VALUE (COL 4+5)
	(A) LAND	(B) IMPROVEMENTS (INCLUDES PARTIAL EXEMPTIONS & ABATEMENTS)					
01: CARTERET BORO	731,917,500	1,151,465,000	1,883,382,500	30,000	1,883,352,500	2,628,950	1,885,981,450
02: CRANBURY TWP	492,581,500	1,071,780,300	1,564,361,800	22,136,400	1,542,225,400	1,978,191	1,544,203,591
03: DUNELLEN BORO	50,782,000	93,362,050	144,144,050	0	144,144,050	26	144,144,076
04: EAST BRUNSWICK TWP	520,240,500	1,380,827,500	1,901,068,000	529,400	1,900,538,600	2,654,186	1,903,192,786
05: EDISON TWP	3,111,763,500	3,880,250,300	6,992,013,800	2,602,700	6,989,411,100	8,475,734	6,997,886,834
06: HELMETTA BORO	78,846,000	108,028,900	186,874,900	0	186,874,900	207,201	187,082,101
07: HIGHLAND PARK BORO	248,287,500	293,787,600	542,075,100	208,200	541,866,900	40	541,866,940
08: JAMESBURG BORO	77,944,800	157,545,700	235,490,500	0	235,490,500	1,229,449	236,719,949
09: METUCHEN BORO	459,452,400	507,452,800	966,905,200	141,400	966,763,800	2,910,399	969,674,199
10: MIDDLESEX BORO	165,076,300	332,228,000	497,304,300	261,500	497,042,800	673,543	497,716,343
11: MILLTOWN BORO	203,865,900	246,494,800	450,360,700	0	450,360,700	220,058	450,580,758
12: MONROE TWP	967,206,950	2,639,931,191	3,607,138,141	0	3,607,138,141	4,970,634	3,612,108,775
13: NEW BRUNSWICK CITY	361,625,800	852,552,800	1,214,178,600	1,019,700	1,213,158,900	25,000,000	1,238,158,900
14: NORTH BRUNSWICK TWP	793,110,200	1,616,854,800	2,409,965,000	1,675,600	2,408,289,400	3,544,004	2,411,833,404
15: OLD BRIDGE TWP	1,274,609,700	2,116,724,800	3,391,334,500	0	3,391,334,500	4,135,540	3,395,470,040
16: PERTH AMBOY	1,316,519,900	1,918,956,500	3,235,476,400	98,900	3,235,377,500	16,077,715	3,251,455,215
17: PISCATAWAY TWP	571,583,400	1,670,839,350	2,242,422,750	262,500	2,242,160,250	4,808,948	2,246,969,198
18: PLAINSBORO TWP	1,172,883,000	2,496,752,525	3,669,635,525	14,187,900	3,655,447,625	7,299,513	3,662,747,138
19: SAYREVILLE BORO	807,446,700	1,473,583,700	2,281,030,400	7,393,200	2,273,637,200	3,026,874	2,276,664,074
20: SOUTH AMBOY CITY	426,058,400	436,174,600	862,233,000	0	862,233,000	0	862,233,000
21: SOUTH BRUNSWICK TWP	1,375,430,600	2,240,151,800	3,615,582,400	11,560,400	3,604,022,000	8,109,311	3,612,131,311
22: SOUTH PLAINFIELD BOR	424,492,100	976,401,211	1,400,893,311	3,700,700	1,397,192,611	2,055,443	1,399,248,054
23: SOUTH RIVER BORO	111,567,600	301,783,200	413,350,800	0	413,350,800	287,694	413,638,494
24: SPOTSWOOD BORO	354,174,500	386,814,600	740,989,100	0	740,989,100	2,171,116	743,160,216
25: WOODBRIDGE TWP	936,297,400	2,175,146,300	3,111,443,700	8,547,900	3,102,895,800	16,168,267	3,119,064,067
MIDDLESEX	17,033,764,150	30,525,890,327	47,559,654,477	74,356,400	47,485,298,077	118,632,836	47,603,930,913

2013 ABSTRACT OF RATABLES FOR THE COUNTY OF MIDDLESEX

TAXING DISTRICTS	7	8	9		10		NET VALUATION FOR COUNTY TAX APPORTIONMENT (COL 6-9A+9B -10A+10B)
	GENERAL TAX RATE PER \$100	COUNTY EQUALI- ZATION RATIO	TRUE VALUE		EQUALIZATION		
			(A) UEZ ABATEMENT EXPIRED	(B) CLASS II RAILROADS	(A) AMOUNTS DEDUCTED	(B) AMOUNTS ADDED	
01: CARTERET BORO	2.942	92.53%	0	0		187,405,553	2,073,387,003
02: CRANBURY TWP	1.832	103.85%	0	0	49,217,280		1,494,986,311
03: DUNELLEN BORO	11.771	25.65%	0	0		425,305,386	569,449,462
04: EAST BRUNSWICK TWP	9.600	26.39%	0	0		5,325,814,364	7,229,007,150
05: EDISON TWP	4.576	50.10%	0	0		7,022,786,415	14,020,673,249
06: HELMETTA BORO	2.762	87.05%	0	0		30,645,507	217,727,608
07: HIGHLAND PARK BORO	7.166	39.50%	0	0		834,767,835	1,376,634,775
08: JAMESBURG BORO	5.481	52.18%	0	0		217,249,574	453,969,523
09: METUCHEN BORO	5.389	45.20%	0	0		1,184,939,053	2,154,613,252
10: MIDDLESEX BORO	7.804	34.38%	0	0		959,328,760	1,457,045,103
11: MILLTOWN BORO	4.871	49.81%	0	0		462,404,003	912,984,761
12: MONROE TWP	4.125	54.37%	0	0		3,034,727,905	6,646,836,680
13: NEW BRUNSWICK CITY	5.579	39.87%	0	0		1,882,419,636	3,120,578,536
14: NORTH BRUNSWICK TWP	5.103	55.48%	0	0		1,975,487,616	4,387,321,020
15: OLD BRIDGE TWP	4.421	49.22%	0	0		3,513,434,779	6,908,904,819
16: PERTH AMBOY	2.837	105.34%	0	0	97,311,062		3,154,144,153
17: PISCATAWAY TWP	6.634	36.39%	0	0		3,956,155,290	6,203,124,488
18: PLAINSBORO TWP	2.433	95.02%	0	0		194,840,494	3,857,587,632
19: SAYREVILLE BORO	4.591	48.50%	0	0		2,487,801,842	4,764,465,916
20: SOUTH AMBOY CITY	2.495	99.02%	0	0		11,093,595	873,326,595
21: SOUTH BRUNSWICK TWP	4.528	47.06%	0	0		4,089,352,337	7,701,483,648
22: SOUTH PLAINFIELD BOR	5.387	38.59%	0	0		2,254,295,891	3,653,543,945
23: SOUTH RIVER BORO	6.910	31.19%	0	0		918,317,771	1,331,956,265
24: SPOTSWOOD BORO	2.866	95.35%	0	0		45,491,462	788,651,678
25: WOODBRIDGE TWP	9.390	28.05%	0	0		8,059,600,376	11,178,664,443
MIDDLESEX		%	0	0	146,528,342	49,073,665,444	96,531,068,015

2013 ABSTRACT OF RATABLES FOR THE COUNTY OF MIDDLESEX

SECTION 12 - A

TAXING DISTRICT	(i)	(ii)				(iii)	(iv)	(v)
	TOTAL COUNTY TAXES APPORTIONED	ADJUSTMENTS RESULTING FROM:				NET COUNTY TAXES APPORTIONED	MUNICIPAL BUDGET STATE AID	NET COUNTY TAXES APPORTIONED LESS STATE AID (COL.12 A/III-12A/IV-COUNTY BPP ADJUSTMENT)
		(A) EQUAL TABLE APPEALS		(B) APPEALS & CORRECTIONS				
		DEDUCT OVERPAY	ADD UNDERPAY	DEDUCT OVERPAY	ADD UNDERPAY			
01: CARTERET BORO	7,317,720.24	.00	.00	113,738.53	.00	7,203,981.71	.00	7,203,981.71
02: CRANBURY TWP	5,276,338.46	.00	.00	566.74	.00	5,275,771.72	.00	5,275,771.72
03: DUNELLEN BORO	2,009,789.70	.00	.00	2,432.11	.00	2,007,357.59	.00	2,007,357.59
04: EAST BRUNSWICK TWP	25,513,737.59	.00	.00	468,351.46	.00	25,045,386.13	.00	25,045,386.13
05: EDISON TWP	49,483,943.05	.00	.00	1,422,101.32	.00	48,061,841.73	.00	48,061,841.73
06: HELMETTA BORO	768,438.17	.00	.00	216.91	.00	768,221.26	.00	768,221.26
07: HIGHLAND PARK BORO	4,858,633.79	.00	.00	2,998.51	.00	4,855,635.28	.00	4,855,635.28
08: JAMESBURG BORO	1,602,219.92	.00	.00	12,772.21	.00	1,589,447.71	.00	1,589,447.71
09: METUCHEN BORO	7,604,396.56	.00	.00	17,723.42	.00	7,586,673.14	.00	7,586,673.14
10: MIDDLESEX BORO	5,142,430.44	.00	.00	1,868.73	.00	5,140,561.71	.00	5,140,561.71
11: MILLTOWN BORO	3,222,247.97	.00	.00	14,740.53	.00	3,207,507.44	.00	3,207,507.44
12: MONROE TWP	23,459,050.92	.00	.00	368,315.72	.00	23,090,735.20	.00	23,090,735.20
13: NEW BRUNSWICK CITY	11,013,631.64	.00	.00	69,425.68	.00	10,944,205.96	.00	10,944,205.96
14: NORTH BRUNSWICK TWP	15,484,416.45	.00	.00	70,750.12	.00	15,413,666.33	.00	15,413,666.33
15: OLD BRIDGE TWP	24,383,982.60	.00	.00	25,592.75	.00	24,358,389.85	.00	24,358,389.85
16: PERTH AMBOY	11,132,096.65	.00	.00	325,173.40	.00	10,806,923.25	.00	10,806,923.25
17: PISCATAWAY TWP	21,893,032.77	.00	.00	257,293.67	.00	21,635,739.10	.00	21,635,739.10
18: PLAINSBORO TWP	13,614,798.90	.00	.00	1,067.36	.00	13,613,731.54	.00	13,613,731.54
19: SAYREVILLE BORO	16,815,494.94	.00	.00	34,780.35	.00	16,780,714.59	.00	16,780,714.59
20: SOUTH AMBOY CITY	3,082,280.20	.00	.00	17,239.29	.00	3,065,040.91	.00	3,065,040.91
21: SOUTH BRUNSWICK TWP	27,181,275.21	.00	.00	140,608.20	.00	27,040,667.01	.00	27,040,667.01
22: SOUTH PLAINFIELD BOR	12,894,656.15	.00	.00	74,649.85	.00	12,820,006.30	.00	12,820,006.30
23: SOUTH RIVER BORO	4,700,947.44	.00	.00	12,005.08	.00	4,688,942.36	.00	4,688,942.36
24: SPOTSWOOD BORO	2,783,432.30	.00	.00	7,183.46	.00	2,776,248.84	.00	2,776,248.84
25: WOODBRIDGE TWP	39,453,484.81	.00	.00	545,881.47	.00	38,907,603.34	.00	38,907,603.34
MIDDLESEX	340,692,476.87	.00	.00	4,007,476.87	.00	336,685,000.00	.00	336,685,000.00

2013 ABSTRACT OF RATABLES FOR THE COUNTY OF MIDDLESEX

TAXING DISTRICTS	SECTION 12 - B			SECTION 12 - C		
	(A)	(B)	(C)	LOCAL TAXES TO BE RAISED FOR:		
	COUNTY LIBRARY TAXES APPORTIONED	COUNTY HEALTH SERVICE TAXES APPORTIONED	COUNTY OPEN SPACE TAXES APPORTIONED	(i) DISTRICT SCHOOL PURPOSES		
				(A) DISTRICT SCHOOL (adjusted for BPP)	(B) REG., CONSOL. & JOINT SCHOOL (adjusted for BPP)	(C) LOCAL SCHOOL (adjusted for BPP)
01: CARTERET BORO	.00	.00	610,284.35	24,454,943.00	.00	.00
02: CRANBURY TWP	.00	.00	448,442.71	15,913,202.00	.00	.00
03: DUNELLEN BORO	.00	.00	170,611.46	10,058,866.00	.00	.00
04: EAST BRUNSWICK TWP	.00	.00	2,126,996.14	120,095,049.00	.00	.00
05: EDISON TWP	.00	.00	4,067,605.81	189,213,360.00	.00	.00
06: HELMETTA BORO	.00	.00	65,298.08	3,112,972.00	.00	.00
07: HIGHLAND PARK BORO	.00	.00	412,711.50	23,484,568.00	.00	.00
08: JAMESBURG BORO	.00	.00	134,988.74	7,604,931.00	.00	.00
09: METUCHEN BORO	.00	.00	644,738.44	33,087,617.00	.00	.00
10: MIDDLESEX BORO	.00	.00	436,968.92	21,701,153.00	.00	.00
11: MILLTOWN BORO	.00	.00	272,533.41	13,497,458.00	.00	.00
12: MONROE TWP	.00	.00	1,959,553.76	90,721,889.00	.00	.00
13: NEW BRUNSWICK CITY	.00	.00	929,560.61	27,326,592.00	882,862.44	.00
14: NORTH BRUNSWICK TWP	.00	.00	1,309,617.43	76,805,428.00	.00	.00
15: OLD BRIDGE TWP	.00	.00	2,070,187.31	89,456,174.00	.00	.00
16: PERTH AMBOY	.00	.00	913,151.39	23,956,569.00	.00	.00
17: PISCATAWAY TWP	.00	.00	1,837,118.40	84,111,763.00	.00	.00
18: PLAINSBORO TWP	.00	.00	1,157,177.82	60,441,096.00	.00	.00
19: SAYREVILLE BORO	.00	.00	1,426,505.13	57,880,132.00	.00	.00
20: SOUTH AMBOY CITY	.00	.00	260,398.05	8,792,664.00	.00	.00
21: SOUTH BRUNSWICK TWP	.00	.00	2,297,357.84	103,054,079.00	.00	.00
22: SOUTH PLAINFIELD BOR	.00	.00	1,089,549.78	43,138,070.00	.00	.00
23: SOUTH RIVER BORO	.00	.00	398,480.87	15,373,187.00	.00	.00
24: SPOTSWOOD BORO	.00	.00	235,897.69	11,781,247.00	.00	.00
25: WOODBRIDGE TWP	.00	.00	3,304,824.36	165,770,003.00	.00	.00
MIDDLESEX	.00	.00	28,580,560.00	1,320,833,012.00	882,862.44	.00

2013 ABSTRACT OF RATABLES FOR THE COUNTY OF MIDDLESEX

TAXING DISTRICTS	SECTION 12 - C			SECTION 12 - D
	LOCAL TAXES TO BE RAISED FOR:			TOTAL LEVY ON WHICH TAX RATE IS COMPUTED
	(ii) LOCAL MUNICIPAL PURPOSES			
(A) MUNICIPAL BUDGET (adjusted for BPP)	(B) MUNICIPAL OPEN SPACE BUDGET	(C) MUNICIPAL LIBRARY BUDGET		
01: CARTERET BORO	21,970,659.75	565,129.92	678,466.48	55,483,465.21
02: CRANBURY TWP	5,841,530.15	308,783.94	495,245.00	28,282,975.52
03: DUNELLEN BORO	4,541,875.00	.00	187,797.20	16,966,507.25
04: EAST BRUNSWICK TWP	32,610,447.00	380,638.00	2,439,840.00	182,698,356.27
05: EDISON TWP	73,469,492.38	699,788.68	4,691,904.00	320,203,992.60
06: HELMETTA BORO	1,219,608.64	.00	.00	5,166,099.98
07: HIGHLAND PARK BORO	9,618,707.99	.00	453,358.40	38,824,981.17
08: JAMESBURG BORO	3,492,484.72	.00	152,226.00	12,974,078.17
09: METUCHEN BORO	10,213,648.92	.00	717,902.00	52,250,579.50
10: MIDDLESEX BORO	11,078,254.37	.00	482,579.61	38,839,517.61
11: MILLTOWN BORO	4,663,518.77	.00	304,219.75	21,945,237.37
12: MONROE TWP	30,083,510.32	903,000.00	2,211,113.24	148,969,801.52
13: NEW BRUNSWICK CITY	27,961,763.50	.00	1,025,678.35	69,070,662.86
14: NORTH BRUNSWICK TWP	27,351,000.00	723,550.02	1,454,039.50	123,057,301.28
15: OLD BRIDGE TWP	31,923,049.00	.00	2,302,827.00	150,110,627.16
16: PERTH AMBOY	55,459,994.35	.00	1,086,860.30	92,223,498.29
17: PISCATAWAY TWP	39,417,006.36	.00	2,053,067.00	149,054,693.86
18: PLAINSBORO TWP	12,201,129.85	375,000.00	1,300,218.65	89,088,353.86
19: SAYREVILLE BORO	26,397,000.97	455,332.81	1,566,940.57	104,506,626.07
20: SOUTH AMBOY CITY	9,098,825.00	.00	292,472.00	21,509,399.96
21: SOUTH BRUNSWICK TWP	27,124,979.93	1,444,852.52	2,561,063.00	163,522,999.30
22: SOUTH PLAINFIELD BOR	17,096,230.00	.00	1,223,000.00	75,366,856.08
23: SOUTH RIVER BORO	7,670,100.60	.00	449,822.36	28,580,533.19
24: SPOTSWOOD BORO	6,240,720.78	.00	259,131.71	21,293,246.02
25: WOODBRIDGE TWP	81,179,558.00	.00	3,718,048.47	292,880,037.17
MIDDLESEX	577,925,096.35	5,856,075.89	32,107,820.59	2,302,870,427.27

2013 ABSTRACT OF RATABLES FOR THE COUNTY OF MIDDLESEX

SECTION 13

REAL PROPERTY EXEMPT FROM TAXATION

TAXING DISTRICTS	(A)	(B)	(C)	(D)	(E)	(F)	(G)
	PUBLIC SCHOOL	OTHER SCHOOL	PUBLIC PROPERTY	CHURCH AND CHARITABLE	CEMETERIES AND GRAVEYARDS	OTHER EXEMPTS	TOTAL AMOUNT OF EXEMPTS (13A+B+C+D+E+F)
01: CARTERET BORO	35,187,800	0	90,609,300	29,521,200	0	119,866,100	275,184,400
02: CRANBURY TWP	11,399,222	0	28,474,180	5,848,441	625,500	22,106,108	68,453,451
03: DUNELLEN BORO	10,651,000	318,600	2,689,300	3,829,800	0	561,000	18,049,700
04: EAST BRUNSWICK TWP	55,603,000	0	60,631,800	25,951,100	4,859,300	46,296,200	193,341,400
05: EDISON TWP	123,818,600	178,326,500	216,023,900	126,732,900	390,500	157,290,400	802,582,800
06: HELMETTA BORO	0	0	4,056,600	2,604,700	0	275,100	6,936,400
07: HIGHLAND PARK BORO	21,064,000	4,824,600	52,792,600	13,575,900	0	1,171,700	93,428,800
08: JAMESBURG BORO	10,922,200	0	1,956,400	9,484,500	832,700	3,309,500	26,505,300
09: METUCHEN BORO	17,843,100	10,758,000	24,424,300	25,825,400	1,726,900	8,568,000	89,145,700
10: MIDDLESEX BORO	12,332,500	1,179,100	14,339,200	3,909,500	18,300	2,438,600	34,217,200
11: MILLTOWN BORO	9,554,900	4,804,800	11,089,850	9,321,950	0	24,844,100	59,615,600
12: MONROE TWP	72,946,300	6,875,000	61,662,000	6,105,100	301,500	33,568,100	181,458,000
13: NEW BRUNSWICK CITY	61,645,600	577,325,400	241,581,500	382,228,700	7,590,700	298,521,800	1,568,893,700
14: NORTH BRUNSWICK TWP	206,313,800	0	178,589,500	19,839,800	11,208,800	5,615,200	421,567,100
15: OLD BRIDGE TWP	156,155,000	1,878,100	115,855,500	37,453,000	1,137,600	68,449,000	380,928,200
16: PERTH AMBOY	132,441,100	20,076,700	193,282,300	109,906,300	22,596,000	133,767,200	612,069,600
17: PISCATAWAY TWP	95,803,600	453,212,490	43,232,500	41,711,700	8,296,900	57,346,700	699,603,890
18: PLAINSBORO TWP	96,406,600	8,556,000	86,431,100	34,975,800	144,600	461,569,100	688,083,200
19: SAYREVILLE BORO	47,662,400	11,454,700	79,250,000	18,985,800	2,150,000	441,343,200	600,846,100
20: SOUTH AMBOY CITY	5,664,100	1,442,000	59,014,500	25,901,700	2,035,000	32,719,700	126,777,000
21: SOUTH BRUNSWICK TWP	149,524,400	5,700,000	130,272,900	30,727,400	15,763,000	48,344,600	380,332,300
22: SOUTH PLAINFIELD BOR	45,337,500	3,490,400	33,630,400	8,376,400	1,362,200	5,368,700	97,565,600
23: SOUTH RIVER BORO	15,052,300	1,070,000	11,789,100	20,289,300	845,800	1,483,100	50,529,600
24: SPOTSWOOD BORO	29,601,300	4,746,400	18,707,400	9,094,800	1,459,200	1,713,500	65,322,600
25: WOODBRIDGE TWP	86,427,700	2,300,000	200,942,800	33,612,300	52,699,200	87,222,400	463,204,400
MIDDLESEX	1,509,358,022	1,298,338,790	1,961,328,930	1,035,813,491	136,043,700	2,063,759,108	8,004,642,041

2013 ABSTRACT OF RATABLES FOR THE COUNTY OF MIDDLESEX

TAXING DISTRICTS	SECTION 14				SECTION 15	
	AMOUNT OF MISCELLANEOUS REVENUES TO SUPPORT LOCAL BUDGET				DEDUCTIONS ALLOWED	
	(A)	(B)	(C)	(D)	(A)	(B)
	SURPLUS REVENUE	MISCELLANEOUS REVENUES ANTICIPATED	RECEIPTS FROM DELINQUENT TAX	TOTAL OF MISCELLANEOUS REVENUES (COL. 14A+B+C)	SENIOR CITIZEN, DISABLED AND SURVIVING SPOUSE	VETERANS AND WIDOWS
01: CARTERET BORO	2,000,000.00	12,754,044.17	860,000.00	15,614,044.17	71,000.00	140,750.00
02: CRANBURY TWP	1,359,922.00	3,448,174.83	151,060.00	4,959,156.83	1,000.00	21,250.00
03: DUNELLEN BORO	237,500.00	1,226,683.86	360,000.00	1,824,183.86	9,000.00	46,500.00
04: EAST BRUNSWICK TWP	2,500,000.00	16,860,462.00	1,555,000.00	20,915,462.00	79,750.00	308,000.00
05: EDISON TWP	7,124,500.00	32,960,022.44	107,702.00	40,192,224.44	150,750.00	509,250.00
06: HELMETTA BORO	246,000.00	692,514.45	80,000.00	1,018,514.45	4,250.00	16,750.00
07: HIGHLAND PARK BORO	1,200,000.00	2,312,469.61	.00	3,512,469.61	10,250.00	47,750.00
08: JAMESBURG BORO	785,000.00	885,494.32	275,000.00	1,945,494.32	8,500.00	25,750.00
09: METUCHEN BORO	650,000.00	3,428,539.00	675,000.00	4,753,539.00	18,250.00	98,500.00
10: MIDDLESEX BORO	645,000.00	3,546,635.21	794,694.10	4,986,329.31	29,250.00	126,500.00
11: MILLTOWN BORO	200,000.00	2,824,334.13	.00	3,024,334.13	13,750.00	89,250.00
12: MONROE TWP	2,200,000.00	14,648,370.20	1,000,000.00	17,848,370.20	83,750.00	815,750.00
13: NEW BRUNSWICK CITY	1,630,000.00	46,180,818.39	.00	47,810,818.39	28,750.00	53,500.00
14: NORTH BRUNSWICK TWP	3,775,000.00	10,804,910.74	.00	14,579,910.74	45,750.00	142,500.00
15: OLD BRIDGE TWP	6,224,000.00	11,716,102.30	30,000.00	17,970,102.30	119,250.00	382,500.00
16: PERTH AMBOY	1,900,000.00	13,130,709.85	200,000.00	15,230,709.85	69,500.00	100,250.00
17: PISCATAWAY TWP	7,000,000.00	10,425,398.45	1,500,000.00	18,925,398.45	89,250.00	249,750.00
18: PLAINSBORO TWP	4,370,000.00	7,232,556.50	150,000.00	11,752,556.50	4,750.00	48,000.00
19: SAYREVILLE BORO	2,075,000.00	20,821,159.00	1,400,000.00	24,296,159.00	93,000.00	329,000.00
20: SOUTH AMBOY CITY	.00	6,344,068.63	50,000.00	6,394,068.63	19,000.00	61,500.00
21: SOUTH BRUNSWICK TWP	2,200,000.00	14,374,658.06	1,839,000.00	18,413,658.06	36,000.00	157,750.00
22: SOUTH PLAINFIELD BOR	880,000.00	6,590,972.20	1,025,000.00	8,495,972.20	51,750.00	194,750.00
23: SOUTH RIVER BORO	1,482,773.56	6,531,909.78	575,000.00	8,589,683.34	35,250.00	114,500.00
24: SPOTSWOOD BORO	1,056,810.00	1,971,486.98	275,000.00	3,303,296.98	12,500.00	74,000.00
25: WOODBRIDGE TWP	3,066,528.87	42,955,125.00	100,000.00	46,121,653.87	281,000.00	717,250.00
MIDDLESEX	54,808,034.43	294,667,620.10	13,002,456.10	362,478,110.63	1,365,250.00	4,871,250.00

2013 ABSTRACT OF RATABLES FOR THE COUNTY OF MIDDLESEX

ADDENDUM TO ABSTRACT OF RATABLES -- ASSESSED VALUE OF PARTIAL EXEMPTIONS & ABATEMENTS (COLUMN 3)

	(1)	(2)	(3)	(4)	(5)	(6)	(7)	(8)	(9)
TAXING DISTRICTS	POLLUTION CONTROL	FIRE SUPPRESSION	FALLOUT SHELTER	WATER-SEWER FACILITY	RENEWABLE ENERGY	UEZ ABATEMENT	HOME IMPROVEMENT	MULTI-FAMILY DWELLING	CLASS 4 ABATEMENT
01: CARTERET BORO	0	0	0	0	0	0	0	0	0
02: CRANBURY TWP	0	22,136,400	0	0	0	0	0	0	0
03: DUNELLEN BORO	0	0	0	0	0	0	0	0	0
04: EAST BRUNSWICK TWP	0	529,400	0	0	0	0	0	0	0
05: EDISON TWP	0	2,602,700	0	0	0	0	0	0	0
06: HELMETTA BORO	0	0	0	0	0	0	0	0	0
07: HIGHLAND PARK BORO	0	0	0	0	0	0	0	0	0
08: JAMESBURG BORO	0	0	0	0	0	0	0	0	0
09: METUCHEN BORO	0	0	0	0	0	0	0	0	0
10: MIDDLESEX BORO	0	0	0	0	0	0	0	0	0
11: MILLTOWN BORO	0	0	0	0	0	0	0	0	0
12: MONROE TWP	0	0	0	0	0	0	0	0	0
13: NEW BRUNSWICK CITY	0	0	0	0	0	0	0	0	0
14: NORTH BRUNSWICK TWP	0	1,675,600	0	0	0	0	0	0	0
15: OLD BRIDGE TWP	0	0	0	0	0	0	0	0	0
16: PERTH AMBOY	0	0	0	0	0	0	0	0	0
17: PISCATAWAY TWP	0	233,100	0	0	0	0	0	0	0
18: PLAINSBORO TWP	9,785,100	4,402,800	0	0	0	0	0	0	0
19: SAYREVILLE BORO	0	673,000	0	0	0	0	0	0	0
20: SOUTH AMBOY CITY	0	0	0	0	0	0	0	0	0
21: SOUTH BRUNSWICK TWP	0	11,560,400	0	0	0	0	0	0	0
22: SOUTH PLAINFIELD BOR	0	0	0	0	0	0	0	0	0
23: SOUTH RIVER BORO	0	0	0	0	0	0	0	0	0
24: SPOTSWOOD BORO	0	0	0	0	0	0	0	0	0
25: WOODBRIDGE TWP	0	1,784,300	0	0	0	0	0	0	0
MIDDLESEX	9,785,100	45,597,700	0	0	0	0	0	0	0

2013 ABSTRACT OF RATABLES FOR THE COUNTY OF MIDDLESEX

ADDENDUM TO ABSTRACT OF RATABLES -- ASSESSED VALUE OF PARTIAL EXEMPTIONS & ABATEMENTS (CONTINUED)

	(10)	(11)	(12)	(13)	(14)	(15)	(16)	(17)
TAXING DISTRICTS	DWELLING ABATEMENT	DWELLING EXEMPTION	NEW DWELLING CONVERSION ABATEMENT	NEW DWELLING CONVERSION EXEMPTION	MULTI-DWELLING EXEMPTION	MULTI-DWELLING ABATEMENT	COMMERCIAL/ INDUSTRIAL EXEMPTION	TOTAL VALUE
01: CARTERET BORO	0	30,000	0	0	0	0	0	30,000
02: CRANBURY TWP	0	0	0	0	0	0	0	22,136,400
03: DUNELLEN BORO	0	0	0	0	0	0	0	0
04: EAST BRUNSWICK TWP	0	0	0	0	0	0	0	529,400
05: EDISON TWP	0	0	0	0	0	0	0	2,602,700
06: HELMETTA BORO	0	0	0	0	0	0	0	0
07: HIGHLAND PARK BORO	0	208,200	0	0	0	0	0	208,200
08: JAMESBURG BORO	0	0	0	0	0	0	0	0
09: METUCHEN BORO	0	141,400	0	0	0	0	0	141,400
10: MIDDLESEX BORO	0	261,500	0	0	0	0	0	261,500
11: MILLTOWN BORO	0	0	0	0	0	0	0	0
12: MONROE TWP	0	0	0	0	0	0	0	0
13: NEW BRUNSWICK CITY	0	694,700	0	0	0	0	325,000	1,019,700
14: NORTH BRUNSWICK TWP	0	0	0	0	0	0	0	1,675,600
15: OLD BRIDGE TWP	0	0	0	0	0	0	0	0
16: PERTH AMBOY	0	98,900	0	0	0	0	0	98,900
17: PISCATAWAY TWP	0	29,400	0	0	0	0	0	262,500
18: PLAINSBORO TWP	0	0	0	0	0	0	0	14,187,900
19: SAYREVILLE BORO	2,099,700	0	0	0	0	0	4,620,500	7,393,200
20: SOUTH AMBOY CITY	0	0	0	0	0	0	0	0
21: SOUTH BRUNSWICK TWP	0	0	0	0	0	0	0	11,560,400
22: SOUTH PLAINFIELD BOR	0	3,700,700	0	0	0	0	0	3,700,700
23: SOUTH RIVER BORO	0	0	0	0	0	0	0	0
24: SPOTSWOOD BORO	0	0	0	0	0	0	0	0
25: WOODBRIDGE TWP	0	6,763,600	0	0	0	0	0	8,547,900
MIDDLESEX	2,099,700	11,928,400	0	0	0	0	4,945,500	74,356,400

2013 ABSTRACT OF RATABLES FOR THE COUNTY OF MIDDLESEX

ADDENDUM -- EQUALIZED VALUE BASED ON IN LIEU OF TAXES (COL.10B)

TAXING DISTRICTS	(1) C.12 PL 1977 IN LIEU OF TAX	(2) NJ HOUSING FINANCE AGENCY	(3) URBAN RENEWAL	(4) OTHER	(5) TOTAL
01: CARTERET BORO	0	0	0	0	0
02: CRANBURY TWP	0	0	0	0	0
03: DUNELLEN BORO	0	0	0	0	0
04: EAST BRUNSWICK TWP	0	0	0	0	0
05: EDISON TWP	0	0	0	0	0
06: HELMETTA BORO	0	0	0	0	0
07: HIGHLAND PARK BORO	0	0	0	0	0
08: JAMESBURG BORO	0	0	0	0	0
09: METUCHEN BORO	0	0	0	0	0
10: MIDDLESEX BORO	0	0	0	0	0
11: MILLTOWN BORO	0	0	0	0	0
12: MONROE TWP	0	0	0	0	0
13: NEW BRUNSWICK CITY	0	0	0	0	0
14: NORTH BRUNSWICK TWP	0	0	0	0	0
15: OLD BRIDGE TWP	0	0	0	0	0
16: PERTH AMBOY	0	0	0	0	0
17: PISCATAWAY TWP	0	0	0	0	0
18: PLAINSBORO TWP	0	0	0	0	0
19: SAYREVILLE BORO	0	0	0	0	0
20: SOUTH AMBOY CITY	0	0	0	0	0
21: SOUTH BRUNSWICK TWP	0	0	0	0	0
22: SOUTH PLAINFIELD BOR	0	0	0	0	0
23: SOUTH RIVER BORO	0	0	0	0	0
24: SPOTSWOOD BORO	0	0	0	0	0
25: WOODBRIDGE TWP	0	0	0	0	0
MIDDLESEX	0	0	0	0	0

2013 ABSTRACT OF RATABLES FOR THE COUNTY OF MIDDLESEX

BREAKDOWN OF GENERAL TAX RATE

TAXING DISTRICTS	COUNTY TAX	LIBRARY TAX	HEALTH SERVICE TAX	COUNTY OPEN SPACE TAX	DISTRICT SCHOOL TAX	REGIONAL SCHOOL TAX	LOCAL SCHOOL TAX	MUNICIPAL PURPOSE TAX	MUNICIPAL OPEN SPACE TAX	MUNICIPAL LIBRARY TAX	GENERAL TAX RATE	EFFECTIVE TAX RATE
01: CARTERET BORO	.382	.000	.000	.033	1.297	.000	.000	1.165	.030	.035	2.942	2.676
02: CRANBURY TWP	.342	.000	.000	.030	1.031	.000	.000	.378	.019	.032	1.832	1.892
03: DUNELLEN BORO	1.393	.000	.000	.119	6.979	.000	.000	3.150	.000	.130	11.771	2.979
04: EAST BRUNSWICK TWP	1.316	.000	.000	.112	6.311	.000	.000	1.714	.019	.128	9.600	2.527
05: EDISON TWP	.687	.000	.000	.059	2.704	.000	.000	1.049	.010	.067	4.576	2.284
06: HELMETTA BORO	.411	.000	.000	.035	1.664	.000	.000	.652	.000	.000	2.762	2.373
07: HIGHLAND PARK BORO	.897	.000	.000	.077	4.334	.000	.000	1.775	.000	.083	7.166	2.820
08: JAMESBURG BORO	.672	.000	.000	.058	3.212	.000	.000	1.475	.000	.064	5.481	2.858
09: METUCHEN BORO	.783	.000	.000	.067	3.412	.000	.000	1.053	.000	.074	5.389	2.425
10: MIDDLESEX BORO	1.033	.000	.000	.088	4.361	.000	.000	2.226	.000	.096	7.804	2.666
11: MILLTOWN BORO	.712	.000	.000	.061	2.996	.000	.000	1.035	.000	.067	4.871	2.404
12: MONROE TWP	.640	.000	.000	.055	2.511	.000	.000	.833	.025	.061	4.125	2.241
13: NEW BRUNSWICK CITY	.884	.000	.000	.076	2.208	.071	.000	2.258	.000	.082	5.579	2.213
14: NORTH BRUNSWICK TWP	.640	.000	.000	.055	3.184	.000	.000	1.134	.030	.060	5.103	2.805
15: OLD BRIDGE TWP	.718	.000	.000	.061	2.635	.000	.000	.940	.000	.067	4.421	2.173
16: PERTH AMBOY	.333	.000	.000	.029	.737	.000	.000	1.705	.000	.033	2.837	2.924
17: PISCATAWAY TWP	.963	.000	.000	.082	3.744	.000	.000	1.754	.000	.091	6.634	2.403
18: PLAINSBORO TWP	.372	.000	.000	.032	1.651	.000	.000	.333	.010	.035	2.433	2.309
19: SAYREVILLE BORO	.738	.000	.000	.063	2.543	.000	.000	1.159	.020	.068	4.591	2.193
20: SOUTH AMBOY CITY	.356	.000	.000	.031	1.020	.000	.000	1.055	.000	.033	2.495	2.463
21: SOUTH BRUNSWICK TWP	.749	.000	.000	.064	2.853	.000	.000	.751	.041	.070	4.528	2.123
22: SOUTH PLAINFIELD BOR	.917	.000	.000	.078	3.083	.000	.000	1.222	.000	.087	5.387	2.063
23: SOUTH RIVER BORO	1.134	.000	.000	.097	3.717	.000	.000	1.854	.000	.108	6.910	2.146
24: SPOTSWOOD BORO	.374	.000	.000	.032	1.586	.000	.000	.840	.000	.034	2.866	2.700
25: WOODBRIDGE TWP	1.248	.000	.000	.106	5.315	.000	.000	2.602	.000	.119	9.390	2.620

2013 ABSTRACT OF RATABLES FOR THE COUNTY OF MIDDLESEX

ADDENDUM: STATE AID ADJUSTMENT FOR BPP

ADDENDUM: REAP DISTRIBUTION SUMMARY

TAXING DISTRICT	COUNTY	SCHOOL	MUNICIPAL	ELIGIBLE PROPERTY ASSESSMENTS	R.E.A.P. AID	TAX RATE CREDIT
01: CARTERET BORO						
02: CRANBURY TWP						
03: DUNELLEN BORO						
04: EAST BRUNSWICK TWP						
05: EDISON TWP						
06: HELMETTA BORO						
07: HIGHLAND PARK BORO						
08: JAMESBURG BORO						
09: METUCHEN BORO						
10: MIDDLESEX BORO						
11: MILLTOWN BORO						
12: MONROE TWP						
13: NEW BRUNSWICK CITY						
14: NORTH BRUNSWICK TWP						
15: OLD BRIDGE TWP						
16: PERTH AMBOY						
17: PISCATAWAY TWP						
18: PLAINSBORO TWP						
19: SAYREVILLE BORO						
20: SOUTH AMBOY CITY						
21: SOUTH BRUNSWICK TWP						
22: SOUTH PLAINFIELD BOR						
23: SOUTH RIVER BORO						
24: SPOTSWOOD BORO						
25: WOODBRIDGE TWP						
MIDDLESEX						

2013 ABSTRACT OF RATABLES FOR THE COUNTY OF MIDDLESEX

TAXING DISTRICT	SPECIAL TAXING DISTRICTS				
	SPECIAL TAXING DISTRICT	NUMBER OF RATABLES	RATABLE VALUE	BUDGET	SPECIAL DISTRICT RATE
01:CARTERET BORO	SPEC IMPROVEMENT: S01	285	754,177,700	1,400,000.00	.170
01:CARTERET BORO	SPEC IMPROVEMENT: S02	174	702,101,300	340,000.00	.045
04:EAST BRUNSWICK TWP	FIRE DISTRICT: F01	7,683	716,031,288	1,906,000.00	.267
04:EAST BRUNSWICK TWP	FIRE DISTRICT: F02	7,794	962,498,583	907,087.00	.095
04:EAST BRUNSWICK TWP	FIRE DISTRICT: F03	1,740	224,662,915	618,321.00	.276
05:EDISON TWP	GARBAGE DISTRICT: G01	17,266	4,385,139,000	9,436,800.00	.216
07:HIGHLAND PARK BORO	SPEC IMPROVEMENT: S01	132	38,680,500	155,495.61	.402
08:JAMESBURG BORO	FIRE DISTRICT: F01	1,798	236,719,949	416,949.00	.177
12:MONROE TWP	FIRE DISTRICT: F01	4,595	928,505,878	1,209,415.00	.131
12:MONROE TWP	FIRE DISTRICT: F02	8,557	1,308,420,058	3,336,675.00	.256
12:MONROE TWP	FIRE DISTRICT: F03	7,181	1,375,182,829	4,599,829.00	.335
15:OLD BRIDGE TWP	FIRE DISTRICT: F01	2,598	320,782,863	397,927.00	.124
15:OLD BRIDGE TWP	FIRE DISTRICT: F02	6,174	1,158,588,722	1,751,170.00	.151
15:OLD BRIDGE TWP	FIRE DISTRICT: F03	10,046	1,728,762,460	1,442,000.00	.084
15:OLD BRIDGE TWP	FIRE DISTRICT: F04	981	187,320,995	507,794.00	.271
16:PERTH AMBOY	SPEC IMPROVEMENT: S01	270	178,881,300	232,130.00	.130
17:PISCATAWAY TWP	FIRE DISTRICT: F01	5,556	938,652,137	1,198,722.00	.128
17:PISCATAWAY TWP	FIRE DISTRICT: F02	3,980	654,274,837	1,251,002.00	.192
17:PISCATAWAY TWP	FIRE DISTRICT: F03	1,566	148,245,237	295,800.00	.200
17:PISCATAWAY TWP	FIRE DISTRICT: F04	3,277	505,796,987	845,825.00	.168
18:PLAINSBORO TWP	FIRE DISTRICT: F01	5,872	3,662,586,438	1,848,000.00	.051
21:SOUTH BRUNSWICK TWP	FIRE DISTRICT: F01	4,966	956,038,942	719,100.00	.076
21:SOUTH BRUNSWICK TWP	FIRE DISTRICT: F02	7,062	2,037,607,215	828,865.00	.041
21:SOUTH BRUNSWICK TWP	FIRE DISTRICT: F03	2,112	618,485,154	310,000.00	.051
25:WOODBRIAGE TWP	FIRE DISTRICT: F01	6,490	712,167,100	6,281,313.82	.860
25:WOODBRIAGE TWP	FIRE DISTRICT: F02	1,557	226,779,800	1,714,455.29	.713
25:WOODBRIAGE TWP	FIRE DISTRICT: F04	444	70,891,100	537,354.54	.758
25:WOODBRIAGE TWP	FIRE DISTRICT: F05	4,511	522,406,300	1,525,426.40	.292
25:WOODBRIAGE TWP	FIRE DISTRICT: F07	3,189	282,762,300	1,846,437.82	.653
25:WOODBRIAGE TWP	FIRE DISTRICT: F08	930	92,614,700	673,308.87	.727
25:WOODBRIAGE TWP	FIRE DISTRICT: F09	4,260	524,081,700	1,965,306.38	.375
25:WOODBRIAGE TWP	FIRE DISTRICT: F10	10	14,889,467	24,437.08	.557
25:WOODBRIAGE TWP	FIRE DISTRICT: F11	3,224	309,535,000	1,185,519.05	.383
25:WOODBRIAGE TWP	FIRE DISTRICT: F12	4,049	362,936,600	1,571,515.48	.433
25:WOODBRIAGE TWP	SPEC IMPROVEMENT: OAK TREE RD		16,624,100	123,700.00	.744
25:WOODBRIAGE TWP	SPEC IMPROVEMENT: MAIN ST		16,441,300	105,000.00	.639

**Middlesex County Board of Taxation
SR3A Re-Cap for 2013**

Taxing District	Class 1	Value Class 1	Class 2	Value Class 2	Class 3A	Value Class 3A	Class 3B	Value Class 3B
1) Carteret Borough	134	50,431,500	5,159	1,064,182,600	0	0	0	0
2) Cranbury Township	65	10,174,400	1,163	703,300,000	52	30,428,100	95	2,867,300
3) Dunellen Borough	35	682,300	1,942	124,567,150	0	0	0	0
4) East Brunswick Township	544	12,615,800	15,861	1,487,937,400	21	2,579,400	50	208,600
5) Edison Township	1,001	130,070,200	25,410	4,492,524,800	0	0	7	21,500
6) Helmetta Borough	39	1,401,100	870	178,707,300	0	0	0	0
7) Highland Park Borough	71	4,941,000	2,933	409,902,700	0	0	0	0
8) Jamesburg Borough	113	2,786,800	1,562	193,488,300	0	0	0	0
9) Metuchen Borough	111	8,719,600	4,581	795,065,000	0	0	0	0
10) Middlesex Borough	162	5,629,100	4,199	390,609,200	0	0	0	0
11) Milltown Borough	56	4,041,500	2,389	392,108,000	0	0	0	0
12) Monroe Township	2,020	89,714,800	18,310	3,020,005,205	153	34,127,200	320	3,461,400
13) New Brunswick City	761	10,833,400	5,333	628,989,900	0	0	0	0
14) North Brunswick Township	808	29,108,500	9,730	1,524,669,700	5	1,182,300	18	101,300
15) Old Bridge Township	864	52,633,000	18,225	2,780,083,800	33	5,344,200	132	4,416,100
16) Perth Amboy City	305	83,460,300	7,627	1,894,458,000	0	0	0	0
17) Piscataway Township	750	32,008,000	13,141	1,477,940,450	9	1,447,300	12	143,600
18) Plainsboro Township	172	29,053,600	5,488	2,111,006,325	17	11,330,300	62	790,000
19) Sayreville Borough	397	40,576,200	12,028	1,720,761,400	1	143,900	2	9,400
20) South Amboy City	120	27,893,100	2,687	734,655,400	0	0	0	0
21) South Brunswick Township	863	88,869,200	12,382	2,332,156,400	79	14,747,300	251	4,449,100
22) South Plainfield Borough	335	16,255,800	7,205	875,415,360	0	0	13	82,500
23) South River Borough	254	3,031,600	4,422	360,459,700	0	0	0	0
24) Spotswood Borough	229	7,019,800	2,541	648,315,500	0	0	0	0
25) Woodbridge Township	801	58,714,800	26,497	2,007,181,700	0	0	0	0
TOTALS:	11,010	800,665,400	211,685	32,348,491,290	370	101,330,000	962	16,550,800

**Middlesex County Board of Taxation
SR3A Re-Cap for 2013**

Taxing District	Class 4A	Value Class 4A	Class 4B	Value Class 4B	Class 4C	Value Class 4C	Total Line Items	Total Assessment Value
1) Carteret Borough	156	202,584,900	80	476,104,400	17	90,049,100	5,546	1,883,352,500
2) Cranbury Township	102	229,943,500	41	564,889,800	1	622,300	1,519	1,542,225,400
3) Dunellen Borough	101	14,244,100	7	3,136,300	7	1,514,200	2,092	144,144,050
4) East Brunswick Township	620	289,821,200	108	87,643,100	10	19,733,100	17,214	1,900,538,600
5) Edison Township	896	1,076,715,300	300	904,392,300	74	385,687,000	27,688	6,989,411,100
6) Helmetta Borough	11	4,250,600	4	1,698,800	1	817,100	925	186,874,900
7) Highland Park Borough	185	47,375,500	9	2,808,400	89	76,839,300	3,287	541,866,900
8) Jamesburg Borough	107	30,893,800	1	700,000	14	7,621,600	1,797	235,490,500
9) Metuchen Borough	358	109,058,500	68	37,736,900	15	16,183,800	5,133	966,763,800
10) Middlesex Borough	199	34,448,100	148	56,511,400	5	9,845,000	4,713	497,042,800
11) Milltown Borough	95	44,501,100	5	8,027,400	5	1,682,700	2,550	450,360,700
12) Monroe Township	174	245,767,236	56	192,150,800	5	21,911,500	21,038	3,607,138,141
13) New Brunswick City	613	333,115,600	97	105,699,400	164	134,520,600	6,968	1,213,158,900
14) North Brunswick Township	410	368,459,600	57	283,655,200	36	201,112,800	11,064	2,408,289,400
15) Old Bridge Township	462	342,230,000	55	44,862,700	25	161,764,700	19,796	3,391,334,500
16) Perth Amboy City	859	466,538,200	113	526,059,800	164	264,861,200	9,068	3,235,377,500
17) Piscataway Township	249	140,251,800	190	483,830,900	24	106,538,200	14,375	2,242,160,250
18) Plainsboro Township	112	1,076,460,500	4	5,968,800	17	420,838,100	5,872	3,655,447,625
19) Sayreville Borough	410	172,343,800	56	177,851,700	23	161,950,800	12,917	2,273,637,200
20) South Amboy City	149	69,338,700	10	24,799,400	8	5,546,400	2,974	862,233,000
21) South Brunswick Township	345	288,138,600	200	786,931,400	17	88,730,000	14,137	3,604,022,000
22) South Plainfield Borough	222	165,630,900	324	321,530,251	3	18,277,800	8,102	1,397,192,611
23) South River Borough	190	24,176,900	26	17,289,900	19	8,392,700	4,911	413,350,800
24) Spotswood Borough	56	59,793,500	5	18,589,800	3	7,270,500	2,834	740,989,100
25) Woodbridge Township	1,102	631,497,000	168	247,252,500	94	158,249,800	28,662	3,102,895,800
TOTALS:	8,183	6,467,578,936	2,132	5,380,121,351	840	2,370,560,300	235,182	47,485,298,077

MIDDLESEX COUNTY TAX ASSESSORS

DISTRICT	ASSESSOR	ADDRESS	TELEPHONE
CARTERET	Charles Heck	Borough of Carteret Municipal Building 61 Cooke Ave., Carteret, NJ, 07008-3046	732-541-3820 x4
CRANBURY	Steven Benner	Township of Cranbury Municipal Building 23-A No. Main St., Cranbury, NJ, 08512-3203	609-395-0900 x235
DUNELLEN	Richard Gianchiglia	Dunellen Borough Municipal Building 355 North Ave., Dunellen, NJ, 08812-1249	732-968-3323
EAST BRUNSWICK	Frank Colon	East Brunswick Township Municipal Building 1 Jean Walling Civic Center PO Box 1081, East Brunswick, NJ, 08816-3529	732-390-6845
EDISON	Victoria Riddle	Edison Township Municipal Building 100 Municipal Blvd., Edison, NJ, 08817-3738	732-248-7211
HELMETTA	Kenneth Pacera	Borough of Helmetta Municipal Building 60 Main Street, PO Box 378, Helmetta, NJ, 08828-1126	732-521-4946 x102
HIGHLAND PARK	Thomas Mancuso	Borough of Highland Park Municipal Building 221 South 5th Ave., Box 1330, Highland Park, NJ, 08904	732-819-3787
JAMESBURG	Kenneth Pacera	Borough of Jamesburg Municipal Building 131 Perrineville Road, Jamesburg, NJ, 08831-1672	732-521-2222 x101
METUCHEN	Anand (Andy) Verma	Borough of Metuchen Municipal Building 500 Main Street, PO Box 592, Metuchen, NJ, 08840	732-632-8540
MIDDLESEX	Frank Betts	Borough of Middlesex Municipal Building 1200 Mountain Ave., Middlesex, NJ, 08846-2037	732-356-7400 x270
MILLTOWN	Eldo Magnani, Jr.	Borough of Milltown Municipal Building 39 Washington Ave., Milltown, NJ, 08850-1219	732-828-2100 x142
MONROE	Mitchell Elias	Township of Monroe Municipal Building 1 Municipal Plaza, Monroe Township, NJ, 08831-1900	732-521-4400
NEW BRUNSWICK	Philip Duchesneau	City of New Brunswick Municipal Building 78 Bayard Street, New Brunswick, NJ, 08901-2113	732-745-5006
NORTH BRUNSWICK	Dianne Walker	Township of North Brunswick Municipal Building 710 Hermann Rd., PO Box 6019, North Brunswick, NJ, 08902-2850	732-247-0922 x465
OLD BRIDGE	Brian Enright	Township of Old Bridge Municipal Building, One Old Bridge Plaza, Old Bridge, NJ, 08857-2497	732-721-5600 x2700
PERTH AMBOY	Joann Jimenez	City of Perth Amboy Municipal Building 260 High Street, Perth Amboy, NJ, 08861-4451	732-826-0290
PISCATAWAY	Lisa E. Stephens	Township of Piscataway Municipal Building 455 Hoes Lane, Piscataway, NJ, 08854-4147	732-562-2328
PLAINSBORO	Thomas Mancuso	Township of Plainsboro Municipal Building 641 Plainsboro Rd, Plainsboro, NJ, 08536-2008	609-799-0909 x324
SAYREVILLE	Joseph J. Kupsch, Jr.	Borough of Sayreville Municipal Building 167 Main Street, Sayreville, NJ, 08872-1149	732-390-7080
SOUTH AMBOY	Brian Enright	City of South Amboy Municipal Building 140 No. Broadway, South Amboy, NJ, 08879-1642	732-525-5986
SOUTH BRUNSWICK	Keith Fasanella	Township of South Brunswick Municipal Building P.O. Box 190, Monmouth Junction, NJ, 08852-0190	732-329-4000 x7239
SOUTH PLAINFIELD	Mary F. Hildebrandt	Borough of South Plainfield Municipal Building 2480 Plainfield Ave., South Plainfield, NJ, 07080-3531	908-226-7622
SOUTH RIVER	Michael Frangella	Borough of South River Municipal Building 48 Washington Street, South River, NJ, 08882-1247	732-257-1999 x123
SPOTSWOOD	Patricia Williams	Borough of Spotswood Municipal Building 77 Summerhill Rd., Spotswood, NJ, 08884-1233	732-251-0700 x835
WOODBRIIDGE	Richard Duda	Township of Woodbridge Municipal Building 1 Main Street, Woodbridge, NJ, 07095-3352	732-634-4500


MIDDLESEX COUNTY TAX COLLECTORS


DISTRICT	COLLECTOR	ADDRESS	TELEPHONE
CARTERET	Patrick J. DeBlasio	Borough of Carteret Municipal Building 20 Cooke Ave., Carteret, NJ, 07008	732-541-3820- 1-3101
CRANBURY	Ross Maszczaki	Township of Cranbury Municipal Building 23-A No. Main St., Cranbury, NJ, 08512	609-395-0900 x228
DUNELLEN	Kimberly Clifford	Dunellen Borough Municipal Building 355 North Ave., Dunellen, NJ, 08812	732-968-1226
EAST BRUNSWICK	Michelle O'Hara	East Brunswick Township Municipal Building 1 Jean Walling Civic Center PO Box 1081, East Brunswick, NJ, 08816-1081	732-390-6835
EDISON	Lina Vallejo	Edison Township Municipal Building 100 Municipal Blvd., Edison, NJ, 08817	732-248-7220
HELMETTA	Denise Jawidzik	Borough of Helmetta Municipal Building 60 Main Street, PO Box 378, Helmetta, NJ, 08828	732-521-4946 x103
HIGHLAND PARK	Kathleen Kovach	Borough of Highland Park Municipal Building 221 South 5th Ave., Box 1330, Highland Park, NJ, 08904	732-819-3786
JAMESBURG	Denise Jawidzik	Borough of Jamesburg Municipal Building 131 Perrineville Road, Jamesburg, NJ, 08831	732-521-2222 x110
METUCHEN	Rebecca Cuthbert	Borough of Metuchen Municipal Building 500 Main Street PO Box 592, Metuchen, NJ, 08840	732-632-8512
MIDDLESEX	Tonya Hubosky	Borough of Middlesex Municipal Building 1200 Mountain Ave., Middlesex, NJ, 08846	732-356-7400 x242
MILLTOWN	Diane M. Wagner	Borough of Milltown Municipal Building 39 Washington Ave., Milltown, NJ, 08850	732-828-2100 x129
MONROE	LuAnn McGraw-Russell	Township of Monroe Municipal Building 1 Municipal Plaza, Monroe Township, NJ, 08831	732-521-4400
NEW BRUNSWICK	Marilyn Chetrancolo	City of New Brunswick Municipal Building PO Box 269 New Brunswick, NJ, 08901-2113	732-745-5034
NORTH BRUNSWICK	Laurie Hammarstrom	Township of North Brunswick Municipal Building 710 Hermann Rd., PO Box 6019, North Brunswick, NJ, 08902	732-247-0922 x460
OLD BRIDGE	Dawn Kronowski	Township of Old Bridge Municipal Building, 1 Old Bridge Plaza, Old Bridge, NJ, 08857	732-721-5600 x2950
PERTH AMBOY	Nancy Martin	City of Perth Amboy Municipal Building 260 High Street, Perth Amboy, NJ, 08861	732-826-0290
PISCATAWAY	Paula Ferreira	Township of Piscataway Municipal Building 455 Hoes Lane, Piscataway, NJ, 08854	732-562-2331
PLAINSBORO	Mary Testori	Township of Plainsboro Municipal Building 641 Plainsboro Rd., Box 278, Plainsboro, NJ, 08536	609-799-0909 x320
SAYREVILLE	Donna Brodzinski	Borough of Sayreville Municipal Building 167 Main Street, Sayreville, NJ, 08872	732-390-7040
SOUTH AMBOY	Joanne Katko	City of South Amboy Municipal Building 140 N. Broadway, South Amboy, NJ, 08879	732-525-5924
SOUTH BRUNSWICK	Kathie Gilliland	Township of South Brunswick Municipal Building P.O. Box 190, Monmouth Junction, NJ, 08852	732-329-4000 x7307
SOUTH PLAINFIELD	Kimberly Clifford	Borough of South Plainfield Municipal Building 2480 Plainfield Ave., South Plainfield, NJ, 07080	908-226-7613
SOUTH RIVER	Patrick DeBlasio	Borough of South River Municipal Building 48 Washington Street, South River, NJ, 08882	732-257-1999 x103
SPOTSWOOD	Vacant	Borough of Spotswood Municipal Building 77 Summerhill Rd., Spotswood, NJ, 08884	732-251-0700 x830
WOODBRIIDGE	Richard Lorentzen	Township of Woodbridge Municipal Building 1 Main Street, Woodbridge, NJ, 07095	732-634-4500

2013 ABSTRACT OF RATABLES FOR THE COUNTY OF MIDDLESEX


Total Amount of Miscellaneous Revenues (included Surplus Revenues Appropriated) for the Support of the County Budget	\$74,276,000.00
Rate per \$100 to be applied to Column 1 1 for apportionment of County Taxes35293557
Net County Taxes Apportioned (Column 12 A ii)	336,685,000.00
* Adjustments (Net Total (Column 12 A i))	4,007,476.87
* Net Overpayments are added to the Net Taxes Apportioned Net Underpayments are deducted from the Net Taxes Apportioned	
Rate per \$100 to be applied to Column 1 1 for apportionment of Library Taxes00000000
Rate per \$100 to be applied to Column 1 1 for apportionment of Health Taxes00000000
Rate per \$100 to be applied to Column 1 1 for apportionment of Open Space Taxes03000000
County Percentage Level of Taxable Value of Real Property is 100%	

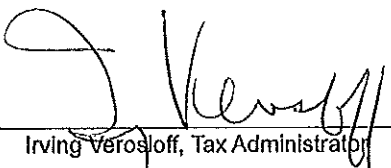
MIDDLESEX COUNTY BOARD OF TAXATION


Richard Lorentzen, President



Kevin P. Egan, Commissioner


Michael E. Lachs, Commissioner


Arthur Haney, Commissioner

ATTEST: 
Irving Verosloff, Tax Administrator

I hereby certify this to be a true copy of the Abstract of Ratables and Exemptions for the County of MIDDLESEX, State of New Jersey for the year 2013 as filed with me by the MIDDLESEX County Board of Taxation


James T. Phillips
Treasurer

Middlesex County 2013 Abstract of Added/Omitted Assessments

Middlesex County Board of Taxation

Richard Lorentzen
President

Arthur Haney
Commissioner

Irving Verosloff
Tax Administrator



Michael E. Lachs
Vice President

Kevin P. Egan
Commissioner

Middlesex County Board of Taxation
390 George Street, Suite 220
PO Box 871
New Brunswick, NJ 08903
Phone: 732-745-3350
Fax: 732-745-3767

ABSTRACT OF:	OMITTED/ADDED ASSESSMENTS			COUNTY OF MIDDLESEX			FOR THE YEAR 2012				
1	2			3	4	5	6	7	8	9	10
TAXING DISTRICTS	REAL PROPERTY ASSESSMENTS			VALUE OF PRORATE ASMNT	GENERAL TAX RATE PER \$100	TOTAL TAX ON ADDED ASMNTS (COL 3*4)	VETERAN OR SEN CIT DEDS	NET TAX ON OMITTED ASMNTS: (COL 5-6)	DISTS COUNTY RATE PER \$100	AMT OF TAXES DUE COUNTY (COL 3*8)	AMT OF TAXES DUE DISTRICT (COL 7-9)
	LAND	BLDGS	TOTAL								
01 CARTERET BORO											
02 CRANBURY TWP	0	130100	130100	44442	1.834	815.06		815.06	0.373	165.77	649.29
03 DUNELLEN BORO											
04 EAST BRUNSWICK TWP	0	273700	273700	95159	9.290	8840.27		8840.27	1.371	1304.66	7535.61
05 EDISON TWP	93200	649600	742800	260701	4.529	11807.16		11807.16	0.733	1910.96	9896.20
06 HELEMETTA BORO											
07 HIGHLAND PARK BORO	0	477400	477400	441909	6.988	30880.60		30880.60	0.906	4003.71	26876.89
08 JAMESBURG BORO											
09 METUCHEN BORO											
10 MIDDLESEX BORO	0	97500	97500	24375	7.700	1876.88		1876.88	1.135	276.66	1600.22
11 MILLTOWN BORO											
12 MONROE TWP	0	2529000	2529000	1535775	4.091	62828.61		62828.61	0.672	10320.53	52508.08
13 NEW BRUNSWICK CITY	0	40700	40700	19009	5.474	1040.55		1040.55	0.908	172.60	867.95
14 NO BRUNSWICK TWP	0	9075100	9075100	5125448	5.011	256836.21		256836.21	0.702	35980.65	220855.56
15 OLD BRIDGE TWP	117000	514500	631500	215184	4.370	9403.56		9403.56	0.770	1656.92	7746.64
16 PERTH AMBOY	610900	291900	902800	902800	2.680	24195.04		24195.04	0.352	3177.86	21017.18
17 PISCATAWAY TWP	8300	208300	216600	86175	6.312	5439.36		5439.36	0.963	829.86	4609.50
18 PLAINSBORO TWP	0	1350517	1350517	508181	2.390	12145.54		12145.54	0.379	1926.04	10219.50
19 SAYREVILLE BORO											
20 SOUTH AMBOY CITY	0	84100	84100	21025	2.336	491.14		491.14	0.363	76.32	414.82
21 SO BRUNSWICK TWP	0	3125000	3125000	974967	4.491	43785.75		43785.75	0.801	7809.47	35976.28
22 SO PLAINFIELD	0	2525000	2525000	2013600	5.244	105593.18		105593.18	0.99	19934.63	85658.55
23 SOUTH RIVER BORO	21000	57900	78900	32875	6.716	2207.89		2207.89	1.221	401.40	1806.49
24 SPOTSWOOD BORO	0	404900	404900	111042	2.844	3158.04		3158.04	0.406	450.85	2707.19
25 WOODBRIDGE TWP	0	124900	124900	124900	9.114	11383.39		11383.39	1.347	1682.41	9700.98
** ** T O T A L **	850400	21960117	22810517	12537567		592728.23		592728.23		92081.30	500646.93

ABSTRACT OF: 1	ADDED ASSESSMENTS			COUNTY OF MIDDLESEX			FOR THE YEAR			2013	
	2			3	4	5	6	7	8	9	10
TAXING DISTRICTS	REAL PROPERTY ASSESSMENTS			VALUE OF PRORATE ASMNT	GENERAL TAX RATE PER \$100	TOTAL TAX ON ADDED ASMNTS (COL 3*4)	VETERAN OR SEN CIT DEDS	NET TAX ON ADDED ASMNTS: (COL 5-6)	DISTS COUNTY RATE PER \$100	AMT OF TAXES DUE COUNTY (COL 3*8)	AMT OF TAXES DUE DISTRICT (COL 7-9)
	LAND	BLDGS	TOTAL								
01 CARTERET BORO	0	8353000	8353000	4612935	2.942	135712.56		135712.56	0.415	19143.74	116568.82
02 CRANBURY TWP	0	1535900	1535900	1171010	1.832	21452.91		21452.91	0.372	4356.18	17096.73
03 DUNELLEN BORO	0	419250	419250	375305	11.771	44177.14		44177.14	1.512	5674.63	38502.51
04 EAST BRUNSWICK TWP	52600	3992800	4045400	2611576	9.600	250711.29		250711.29	1.428	37293.41	213417.88
05 EDISON TWP	435400	17994500	18429900	14230945	4.576	651208.02		651208.02	0.746	106163.04	545044.98
06 HELEMETTA BORO	0	26800	26800	15158	2.762	418.66		418.66	0.446	67.61	351.05
07 HIGHLAND PARK BORO	0	1064700	1064700	915959	7.166	65637.61		65637.61	0.974	8921.50	56716.11
08 JAMESBURG BORO	0	161300	161300	121034	5.481	6633.88		6633.88	0.730	883.54	5750.34
09 METUCHEN BORO	0	5306100	5306100	3018193	5.389	162650.46		162650.46	0.850	25654.72	136995.74
10 MIDDLESEX BORO	0	314200	314200	154316	7.804	12042.83		12042.83	1.121	1729.89	10312.94
11 MILLTOWN BORO	82100	609700	691800	354926	4.871	17288.45		17288.45	0.773	2743.58	14544.87
12 MONROE TWP	90000	59278700	59368700	42336376	4.125	1746376.25		1746376.25	0.695	294238.51	1452137.74
13 NEW BRUNSWICK CITY	0	2836900	2836900	1069967	5.579	59693.48		59693.48	0.960	10271.68	49421.80
14 NO BRUNSWICK TWP	990000	16531200	17521200	11858675	5.103	605148.24		605148.24	0.695	82417.95	522730.29
15 OLD BRIDGE TWP	1442600	9292000	10734600	8187164	4.421	361954.58		361954.58	0.779	63778.11	298176.47
16 PERTH AMBOY	610900	10448900	11059800	6504416	2.837	184530.27		184530.27	0.362	23545.98	160984.29
17 PISCATAWAY TWP	945700	28396900	29342600	20096905	6.634	1333228.67		1333228.67	1.045	210012.55	1123216.12
18 PLAINSBORO TWP	0	74913800	74913800	45305449	2.433	1102281.60		1102281.60	0.404	183033.97	919247.63
19 SAYREVILLE BORO	60300	6909100	6969400	4018868	4.591	184506.24		184506.24	0.801	32191.17	152315.07
20 SOUTH AMBOY CITY	0	433700	433700	351817	2.495	8777.86		8777.86	0.387	1361.54	7416.32
21 SO BRUNSWICK TWP	45000	33285500	33330500	19605775	4.528	887749.48		887749.48	0.813	159395.07	728354.41
22 SO PLAINFIELD	0	7095896	7095896	4477507	5.387	241203.44		241203.44	0.995	44551.47	196651.97
23 SOUTH RIVER BORO	30000	726900	756900	332409	6.910	22969.47		22969.47	1.231	4091.97	18877.50
24 SPOTSWOOD BORO	0	671700	671700	615292	2.866	17634.26		17634.26	0.406	2498.08	15136.18
25 WOODBRIDGE TWP	226500	30233200	30459700	19849137	9.390	1863834.19		1863834.19	1.354	268757.45	1595076.74
** ** T O T A L **	5011100	320832646	325843746	212191114		9987821.84		9987821.84		1592777.34	8395044.50

ABSTRACT OF: 1	ADDED ASSESSMENTS			COUNTY OF MIDDLESEX			FOR THE YEAR 2012				
	2			3	4	5	6	7	8	9	10
TAXING DISTRICTS	REAL PROPERTY ASSESSMENTS			VALUE OF PRORATE ASMNT	GENERAL TAX RATE PER \$100	TOTAL TAX ON ADDED ASMNTS (COL 3*4)	VETERAN OR SEN CIT DEDS	NET TAX ON ADDED ASMNTS: (COL 5-6)	DISTS COUNTY RATE PER \$100	AMT OF TAXES DUE COUNTY (COL 3*8)	AMT OF TAXES DUE DISTRICT (COL 7-9)
	LAND	BLDGS	TOTAL								
01 CARTERET BORO	0	604400	604400	100733	2.872	2893.05		2893.05	0.393	395.88	2497.17
02 CRANBURY TWP	0	60400	60400	5033	1.834	92.31		92.31	0.373	18.77	73.54
03 DUNELLEN BORO	0	82000	82000	12158	11.771	1431.12		1431.12	1.486	180.67	1250.45
04 EAST BRUNSWICK TWP	16000	213200	229200	24075	9.290	2236.58		2236.58	1.371	330.07	1906.51
05 EDISON TWP	75000	1495000	1570000	207681	4.529	9405.85		9405.85	0.733	1522.32	7883.53
06 HELEMETTA BORO											
07 HIGHLAND PARK BORO	0	98600	98600	10900	6.988	761.70		761.70	0.906	98.75	662.95
08 JAMESBURG BORO	0	89000	89000	14833	5.362	795.35		795.35	0.746	110.65	684.70
09 METUCHEN BORO	182800	0	182800	30466	5.245	1597.94		1597.94	0.810	246.78	1351.16
10 MIDDLESEX BORO	0	97500	97500	8125	7.700	625.63		625.63	1.135	92.22	533.41
11 MILLTOWN BORO											
12 MONROE TWP	40000	15221400	15261400	1608459	4.091	65802.01		65802.01	0.672	10808.93	54993.08
13 NEW BRUNSWICK CITY											
14 NO BRUNSWICK TWP	0	5496400	5496400	860322	5.011	43110.77		43110.77	0.702	6039.48	37071.29
15 OLD BRIDGE TWP	177200	993300	1170500	107075	4.370	4679.21		4679.21	0.770	824.46	3854.75
16 PERTH AMBOY	0	322100	322100	45808	2.680	1227.65		1227.65	0.352	161.24	1066.41
17 PISCATAWAY TWP	125000	2960800	3085800	432068	6.312	27272.17		27272.17	0.963	4160.83	23111.34
18 PLAINSBORO TWP	0	339600	339600	51234	2.390	1224.49		1224.49	0.379	194.19	1030.30
19 SAYREVILLE BORO	2700	1565400	1568100	165725	4.496	7451.01		7451.01	0.793	1314.20	6136.81
20 SOUTH AMBOY CITY	0	21600	21600	3459	2.336	80.81		80.81	0.363	12.55	68.26
21 SO BRUNSWICK TWP	0	2242700	2242700	299774	4.491	13462.86		13462.86	0.801	2401.20	11061.66
22 SO PLAINFIELD											
23 SOUTH RIVER BORO	0	133200	133200	11100	6.716	745.48		745.48	1.221	135.53	609.95
24 SPOTSWOOD BORO	0	39000	39000	5000	2.844	142.20		142.20	0.406	20.30	121.90
25 WOODBRIDGE TWP	0	6674800	6674800	1024393	9.114	93363.19		93363.19	1.347	13798.64	79564.55
** ** T O T A L **	618700	38750400	39369100	5028421		278401.38		278401.38		42867.66	235533.72

ABSTRACT OF: 1	ROLLBACK ASSESSMENTS			COUNTY OF MIDDLESEX			FOR THE YEAR			2013		
	2			3	4	5	6	7	8	9	10	11
TAXING DISTRICTS	REAL PROPERTY ASSESSMENTS			PERS PROP	TOTAL OMITTED ASMNTS (COL 2+3)	GENERAL TAX RATE PER \$100	TOTAL TAX ON OMITTED ASMNTS (COL 4*5)	VETERAN OR SEN CIT DEDS	NET TAX ON OMITTED ASMNTS: (COL 6-7)	DISTS COUNTY RATE PER \$100	AMT OF TAXES DUE COUNTY (COL 4*9)	AMT OF TAXES DUE DISTRICT (COL 8-10)
01 CARTERET BORO												
02 CRANBURY TWP												
03 DUNELLEN BORO												
04 EAST BRUNSWICK TWP	97500	0	97500		97500	9.600	9360.00		9360.00	1.428	1392.30	7967.70
05 EDISON TWP												
06 HELEMETTA BORO												
07 HIGHLAND PARK BORO												
08 JAMESBURG BORO												
09 METUCHEN BORO												
10 MIDDLESEX BORO												
11 MILLTOWN BORO												
12 MONROE TWP												
13 NEW BRUNSWICK CITY												
14 NO BRUNSWICK TWP	10690711	0	10690711		10690711	5.103	545546.98		545546.98	0.695	74300.44	471246.54
15 OLD BRIDGE TWP												
16 PERTH AMBOY												
17 PISCATAWAY TWP												
18 PLAINSBORO TWP												
19 SAYREVILLE BORO												
20 SOUTH AMBOY CITY												
21 SO BRUNSWICK TWP	276200	0	276200		276200	4.528	12506.34		12506.34	0.813	2245.51	10260.83
22 SO PLAINFIELD												
23 SOUTH RIVER BORO												
24 SPOTSWOOD BORO												
25 WOODBRIDGE TWP												
** T O T A L **	11064411	0	11064411		11064411		567413.32		567413.32		77938.25	489475.07

**Middlesex County Board of Taxation
Added/Omitted Tax Monies
Tax Year 2013**

Municipality	Taxes Due County	Taxes Due Open Space	Total Taxes Due County
1) Carteret	17,984.07	1,555.55	19,539.62
2) Cranbury	4,173.57	367.15	4,540.72
3) Dunellen	5,393.48	461.82	5,855.30
4) East Brunswick	39,378.56	3,377.67	42,756.23
5) Edison	100,909.50	8,686.82	109,596.32
6) Helmetta	62.30	5.31	67.61
7) Highland Park	19,018.57	1,659.09	20,677.66
8) Jamesburg	914.64	79.55	994.19
9) Metuchen	23,858.23	2,043.27	25,901.50
10) Middlesex	1,931.78	166.99	2,098.77
11) Milltown	2,527.07	216.51	2,743.58
12) Monroe	328,832.50	28,504.55	357,337.05
13) New Brunswick	9,616.46	827.82	10,444.28
14) North Brunswick	218,233.86	19,282.08	237,515.94
15) Old Bridge	61,055.77	5,203.72	66,259.49
16) Perth Amboy	25,502.76	2,239.53	27,742.29
17) Piscataway	199,383.80	17,016.75	216,400.55
18) Plainsboro	171,593.46	14,772.74	186,366.20
19) Sayreville	30,862.43	2,642.94	33,505.37
20) South Amboy	2,828.08	251.32	3,079.40
21) South Brunswick	186,898.69	16,153.76	203,052.45
22) South Plainfield	59,302.04	5,184.06	64,486.10
23) South River	4,261.17	367.73	4,628.90
24) Spotswood	2,731.73	237.50	2,969.23
25) Woodbridge	261,888.13	22,350.37	284,238.50
Totals:	1,779,142.65	153,654.60	1,932,797.25

Middlesex County Board of Taxation

Total Combined Added / Omitted/ Rollback & Open Space Taxes Due to County Budget Year 2013

Municipality	2012 Omit/Add	2013 Added	2012 Added	2013 Rollback	2012 Rollback	2011 Rollback	2010 Rollback	2009 Rollback	2013 Omitted	2012 Omitted	2011 Omitted	Taxes Due County
1. Carteret		19,143.74	395.88									19,539.62
2. Cranbury	165.77	4,356.18	18.77									4,540.72
3. Dunellen		5,674.63	180.67									5,855.30
4. East Brunswick	1,304.66	37,293.41	330.07	1,392.30	355.09	1,557.90	522.80					42,756.23
5. Edison	1,910.96	106,163.04	1,522.32									109,596.32
6. Helmetta		67.61										67.61
7. Highland Park	4,003.71	8,921.50	98.75						7,653.70			20,677.66
8. Jamesburg		883.54	110.65									994.19
9. Metuchen		25,654.72	246.78									25,901.50
10. Middlesex	276.66	1,729.89	92.22									2,098.77
11. Milltown		2,743.58										2,743.58
12. Monroe	10,320.53	294,238.51	10,808.93		16,322.87	13,698.60	11,386.48			561.13		357,337.05
13. New Brunswick	172.60	10,271.68										10,444.28
14. North Brunswick	35,980.65	82,417.95	6,039.48	74,300.44	21,696.53	17,080.89						237,515.94
15. Old Bridge	1,656.92	63,778.11	824.46									66,259.49
16. Perth Amboy	3,177.86	23,545.98	161.24						857.21			27,742.29
17. Piscataway	829.86	210,012.55	4,160.83							1,397.31		216,400.55
18. Plainsboro	1,926.04	183,033.97	194.19						1,212.00			186,366.20
19. Sayreville		32,191.17	1,314.20									33,505.37
20. South Amboy	76.32	1,361.54	12.55						840.56	788.43		3,079.40
21. South Brunswick	7,809.47	159,395.07	2,401.20	2,245.51	11,845.18	11,190.32	8,165.70					203,052.45
22. South Plainfield	19,934.63	44,551.47										64,486.10
23. South River	401.40	4,091.97	135.53									4,628.90
24. Spotswood	450.85	2,498.08	20.30									2,969.23
25. Woodbridge	1,682.41	268,757.45	13,798.64									284,238.50
Totals:	92,081.30	1,592,777.34	42,867.66	77,938.25	50,219.67	43,527.71	20,074.98	0.00	10,563.47	2,746.87	0.00	1,932,797.25

ABSTRACT OF: 1	ROLLBACK ASSESSMENTS			COUNTY OF MIDDLESEX				FOR THE YEAR			2012
	2	3	4	5	6	7	8	9	10	11	
TAXING DISTRICTS	REAL PROPERTY ASSESSMENTS			GENERAL	TOTAL	VETERAN	NET	DISTS	AMT OF	AMT OF	
	LAND	BLDGS	TOTAL	PER \$100	TAX ON	OR	TAX ON	COUNTY	TAXES	TAXES	
			PERM (COL 2+3)	PER	ASMNTS (COL 4*5)	SEN CIT	ASMNTS: (COL 6-7)	PER	COUNTY (COL 4*9)	DISTRICT (COL 8-10)	
01 CARTERET BORO											
02 CRANBURY TWP											
03 DUNELLEN BORO											
04 EAST BRUNSWICK TWP	25900	0	25900		25900	9.290	2406.11	2406.11	1.371	355.09	2051.02
05 EDISON TWP											
06 HELEMETTA BORO											
07 HIGHLAND PARK BORO											
08 JAMESBURG BORO											
09 METUCHEN BORO											
10 MIDDLESEX BORO											
11 MILLTOWN BORO											
12 MONROE TWP	2429000	0	2429000		2429000	4.091	99370.40	99370.40	0.672	16322.87	83047.53
13 NEW BRUNSWICK CITY											
14 NO BRUNSWICK TWP	3090673	0	3090673		3090673	5.011	154873.62	154873.62	0.702	21696.53	133177.09
15 OLD BRIDGE TWP											
16 PERTH AMBOY											
17 PISCATAWAY TWP											
18 PLAINSBORO TWP											
19 SAYREVILLE BORO											
20 SOUTH AMBOY CITY											
21 SO BRUNSWICK TWP	1478800	0	1478800		1478800	4.491	66412.91	66412.91	0.801	11845.18	54567.73
22 SO PLAINFIELD											
23 SOUTH RIVER BORO											
24 SPOTSWOOD BORO											
25 WOODBRIDGE TWP											
** TOTAL **	7024373	0	7024373		7024373		323063.04	323063.04		50219.67	272843.37

ABSTRACT OF: 1	ROLLBACK ASSESSMENTS			COUNTY OF MIDDLESEX				FOR THE YEAR			2011	
	2			3	4	5	6	7	8	9	10	11
	REAL PROPERTY ASSESSMENTS			PERS PROP ASMNT	TOTAL OMITTED ASMNTS (COL 2+3)	GENERAL TAX RATE PER \$100	TOTAL TAX ON OMITTED ASMNTS (COL 4*5)	VETERAN OR SEN CIT DEDS	NET TAX ON OMITTED ASMNTS: (COL 6-7)	DISTS COUNTY RATE PER \$100	AMT OF TAXES DUE COUNTY (COL 4*9)	AMT OF TAXES DUE DISTRICT (COL 8-10)
01 CARTERET BORO												
02 CRANBURY TWP												
03 DUNELLEN BORO												
04 EAST BRUNSWICK TWP	117400	0	117400		117400	9.097	10679.88		10679.88	1.327	1557.90	9121.98
05 EDISON TWP												
06 HELEMETTA BORO												
07 HIGHLAND PARK BORO												
08 JAMESBURG BORO												
09 METUCHEN BORO												
10 MIDDLESEX BORO												
11 MILLTOWN BORO												
12 MONROE TWP	2283100	0	2283100		2283100	3.696	84383.37		84383.37	0.600	13698.60	70684.77
13 NEW BRUNSWICK CITY												
14 NO BRUNSWICK TWP	2584098	0	2584098		2584098	4.821	124579.36		124579.36	0.661	17080.89	107498.47
15 OLD BRIDGE TWP												
16 PERTH AMBOY												
17 PISCATAWAY TWP												
18 PLAINSBORO TWP												
19 SAYREVILLE BORO												
20 SOUTH AMBOY CITY												
21 SO BRUNSWICK TWP	1506100	0	1506100		1506100	4.382	65997.30		65997.30	0.743	11190.32	54806.98
22 SO PLAINFIELD												
23 SOUTH RIVER BORO												
24 SPOTSWOOD BORO												
25 WOODBRIDGE TWP												
** ** T O T A L **	6490698	0	6490698		6490698		285639.91		285639.91		43527.71	242112.20

Middlesex County Board of Taxation

Breakdown of Added / Omitted/Rollback / Open Space Taxes Due to County Budget Year 2013

Municipality	2012 Omit/Add	2013 Added	2012 Added	2013 Rollback	2012 Rollback	2011 Rollback	2010 Rollback	2009 Rollback	2013 Omitted	2012 Omitted	2011 Omitted	Taxes Due County
1. Carteret		1,522.31	33.24									1,555.55
2. Cranbury	14.22	351.32	1.61									367.15
3. Dunellen		446.62	15.20									461.82
4. East Brunswick	110.41	2,925.04	27.93	109.20	30.04	139.71	35.34					3,377.67
5. Edison	161.66	8,396.41	128.75									8,686.82
6. Helmetta		5.31										5.31
7. Highland Park	340.29	705.33	8.40						605.07			1,659.09
8. Jamesburg		70.21	9.34									79.55
9. Metuchen		2,022.25	21.02									2,043.27
10. Middlesex	23.40	135.79	7.80									166.99
11. Milltown		216.51										216.51
12. Monroe	875.43	23,285.70	916.85		1,384.52	1,232.88	761.57			47.60		28,504.55
13. New Brunswick	14.64	813.18										827.82
14. North Brunswick	3,024.01	6,522.43	507.63	5,879.89	1,823.50	1,524.62						19,282.08
15. Old Bridge	139.87	4,994.26	69.59									5,203.72
16. Perth Amboy	270.84	1,886.28	13.74						68.67			2,239.53
17. Piscataway	69.80	16,479.42	350.00							117.53		17,016.75
18. Plainsboro	162.63	14,497.70	16.41						96.00			14,772.74
19. Sayreville		2,531.90	111.04									2,642.94
20. South Amboy	6.52	109.07	1.07						67.33	67.33		251.32
21. South Brunswick	662.97	12,547.72	203.85	176.77	1,005.58	1,009.09	547.78					16,153.76
22. South Plainfield	1,691.42	3,492.64										5,184.06
23. South River	33.86	322.44	11.43									367.73
24. Spotswood	38.87	196.88	1.75									237.50
25. Woodbridge	142.39	21,040.16	1,167.82									22,350.37
Totals:	7,783.23	125,516.88	3,624.47	6,165.86	4,243.64	3,906.30	1,344.69	0.00	837.07	232.46	0.00	153,654.60

Middlesex County Board of Taxation

Breakdown of Added / Omitted / Rollback Taxes Due to County Budget Year 2013

Municipality	2012 Omit/Add	2013 Added	2012 Added	2013 Rollback	2012 Rollback	2011 Rollback	2010 Rollback	2009 Rollback	2013 Omitted	2012 Omitted	2011 Omitted	Taxes Due County
1. Carteret		17,621.43	362.64									17,984.07
2. Cranbury	151.55	4,004.86	17.16									4,173.57
3. Dunellen		5,228.01	165.47									5,393.48
4. East Brunswick	1,194.25	34,368.37	302.14	1,283.10	325.05	1,418.19	487.46					39,378.56
5. Edison	1,749.30	97,766.63	1,393.57									100,909.50
6. Helmetta		62.30										62.30
7. Highland Park	3,663.42	8,216.17	90.35						7,048.63			19,018.57
8. Jamesburg		813.33	101.31									914.64
9. Metuchen		23,632.47	225.76									23,858.23
10. Middlesex	253.26	1,594.10	84.42									1,931.78
11. Milltown		2,527.07										2,527.07
12. Monroe	9,445.10	270,952.81	9,892.08		14,938.35	12,465.72	10,624.91			513.53		328,832.50
13. New Brunswick	157.96	9,458.50										9,616.46
14. North Brunswick	32,956.64	75,895.52	5,531.85	68,420.55	19,873.03	15,556.27						218,233.86
15. Old Bridge	1,517.05	58,783.85	754.87									61,055.77
16. Perth Amboy	2,907.02	21,659.70	147.50						788.54			25,502.76
17. Piscataway	760.06	193,533.13	3,810.83							1,279.78		199,383.80
18. Plainsboro	1,763.41	168,536.27	177.78						1,116.00			171,593.46
19. Sayreville		29,659.27	1,203.16									30,862.43
20. South Amboy	69.80	1,252.47	11.48						773.23	721.10		2,828.08
21. South Brunswick	7,146.50	146,847.35	2,197.35	2,068.74	10,839.60	10,181.23	7,617.92					186,898.69
22. South Plainfield	18,243.21	41,058.83										59,302.04
23. South River	367.54	3,769.53	124.10									4,261.17
24. Spotswood	411.98	2,301.20	18.55									2,731.73
25. Woodbridge	1,540.02	247,717.29	12,630.82									261,888.13
Totals:	84,298.07	1,467,260.46	39,243.19	71,772.39	45,976.03	39,621.41	18,730.29	0.00	9,726.40	2,514.41	0.00	1,779,142.65

ABSTRACT OF: 1 TAXING DISTRICTS	ROLLBACK ASSESSMENTS			COUNTY OF MIDDLESEX				FOR THE YEAR			2010	
	2	3	4	5	6	7	8	9	10	11		
	REAL PROPERTY ASSESSMENTS			TOTAL	GENERAL	TOTAL	NET	DISTS	AMT OF	AMT OF		
	LAND	BLDGS	TOTAL	OMITTED	TAX	TAX ON	TAX ON	COUNTY	TAXES	TAXES		
				PER	PER	OMITTED	OMITTED	PER	DUE	DUE		
				PROP	ASMNTS	ASMNTS	ASMNTS:	PER	COUNTY	DISTRICT		
				ASMNT	(COL 2+3)	\$100	(COL 4*5)	SEN CIT	(COL 6-7)	\$100	(COL 4*9)	(COL 8-10)
01 CARTERET BORO												
02 CRANBURY TWP												
03 DUNELLEN BORO												
04 EAST BRUNSWICK TWP	43100	0	43100		43100	8.635	3721.69		3721.69	1.213	522.80	3198.89
05 EDISON TWP												
06 HELEMETTA BORO												
07 HIGHLAND PARK BORO												
08 JAMESBURG BORO												
09 METUCHEN BORO												
10 MIDDLESEX BORO												
11 MILLTOWN BORO												
12 MONROE TWP	1857500	0	1857500		1857500	3.51	65198.25		65198.25	0.613	11386.48	53811.77
13 NEW BRUNSWICK CITY												
14 NO BRUNSWICK TWP												
15 OLD BRIDGE TWP												
16 PERTH AMBOY												
17 PISCATAWAY TWP												
18 PLAINSBORO TWP												
19 SAYREVILLE BORO												
20 SOUTH AMBOY CITY												
21 SO BRUNSWICK TWP	1273900	0	1273900		1273900	4.082	52000.60		52000.60	0.641	8165.70	43834.9
22 SO PLAINFIELD												
23 SOUTH RIVER BORO												
24 SPOTSWOOD BORO												
25 WOODBRIDGE TWP												
** TOTAL **	3174500	0	3174500		3174500		120920.54		120920.54		20074.98	100845.56

ABSTRACT OF: 1	OMITTED ASSESSMENTS			COUNTY OF MIDDLESEX					FOR THE YEAR			2013
	2			3	4	5	6	7	8	9	10	11
	REAL PROPERTY ASSESSMENTS			PERS PROP ASMNT	TOTAL OMITTED ASMNTS (COL 2+3)	GENERAL TAX RATE PER \$100	TOTAL TAX ON OMITTED ASMNTS (COL 4*5)	VETERAN OR SEN CIT DEDS	NET TAX ON OMITTED ASMNTS: (COL 6-7)	DISTS COUNTY RATE PER \$100	AMT OF TAXES DUE COUNTY (COL 4*9)	AMT OF TAXES DUE DISTRICT (COL 8-10)
01 CARTERET BORO												
02 CRANBURY TWP												
03 DUNELLEN BORO												
04 EAST BRUNSWICK TWP												
05 EDISON TWP												
06 HELEMETTA BORO												
07 HIGHLAND PARK BORO	401500	384300	785800		785800	7.166	56310.43		56310.43	0.974	7653.7	48656.73
08 JAMESBURG BORO												
09 METUCHEN BORO												
10 MIDDLESEX BORO												
11 MILLTOWN BORO												
12 MONROE TWP												
13 NEW BRUNSWICK CITY												
14 NO BRUNSWICK TWP												
15 OLD BRIDGE TWP												
16 PERTH AMBOY	96400	140400	236800		236800	8.837	6718.02		6718.02	0.362	857.21	5860.81
17 PISCATAWAY TWP												
18 PLAINSBORO TWP	65000	235000	300000		300000	2.433	7299		7299.00	0.404	1212.00	6087.00
19 SAYREVILLE BORO												
20 SOUTH AMBOY CITY	0	217200	217200		217200	2.495	5419.14		5419.14	0.387	840.56	4578.58
21 SO BRUNSWICK TWP												
22 SO PLAINFIELD												
23 SOUTH RIVER BORO												
24 SPOTSWOOD BORO												
25 WOODBRIDGE TWP												
** ** TOTAL *	562900	976900	1539800		1539800		75746.59		75746.59		10563.47	65183.12

ABSTRACT OF: 1	OMITTED ASSESSMENTS			COUNTY OF MIDDLESEX					FOR THE YEAR			2012
	2			3	4	5	6	7	8	9	10	11
	REAL PROPERTY ASSESSMENTS			PERS PROP ASMNT	TOTAL OMITTED ASMNTS (COL 2+3)	GENERAL TAX RATE PER \$100	TOTAL TAX ON OMITTED ASMNTS (COL 4*5)	VETERAN OR SEN CIT DEDS	NET TAX ON OMITTED ASMNTS: (COL 6-7)	DISTS COUNTY RATE PER \$100	AMT OF TAXES DUE COUNTY (COL 4*9)	AMT OF TAXES DUE DISTRICT (COL 8-10)
01 CARTERET BORO												
02 CRANBURY TWP												
03 DUNELLEN BORO												
04 EAST BRUNSWICK TWP												
05 EDISON TWP												
06 HELEMETTA BORO												
07 HIGHLAND PARK BORO												
08 JAMESBURG BORO												
09 METUCHEN BORO												
10 MIDDLESEX BORO												
11 MILLTOWN BORO												
12 MONROE TWP	83500	0	83500		83500	4.091	3415.99		3415.99	0.672	561.13	2854.86
13 NEW BRUNSWICK CITY												
14 NO BRUNSWICK TWP												
15 OLD BRIDGE TWP												
16 PERTH AMBOY												
17 PISCATAWAY TWP	0	145100	145100		145100	6.312	9158.71		9158.71	9.63	1397.31	7761.40
18 PLAINSBORO TWP												
19 SAYREVILLE BORO												
20 SOUTH AMBOY CITY	0	217200	217200		217200	2.336	5073.79		5073.79	0.363	788.43	4285.36
21 SO BRUNSWICK TWP												
22 SO PLAINFIELD												
23 SOUTH RIVER BORO												
24 SPOTSWOOD BORO												
25 WOODBRIDGE TWP												
** ** TOTAL *	83500	362300	445800		445800		17648.49		17648.49		2746.87	14901.62