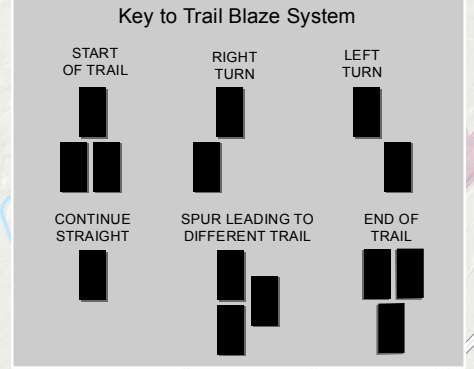
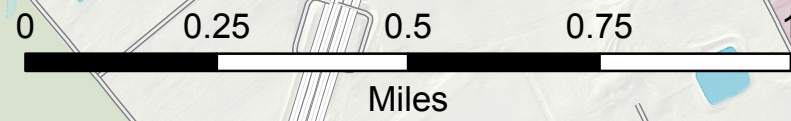


Jamesburg Park Conservation Area

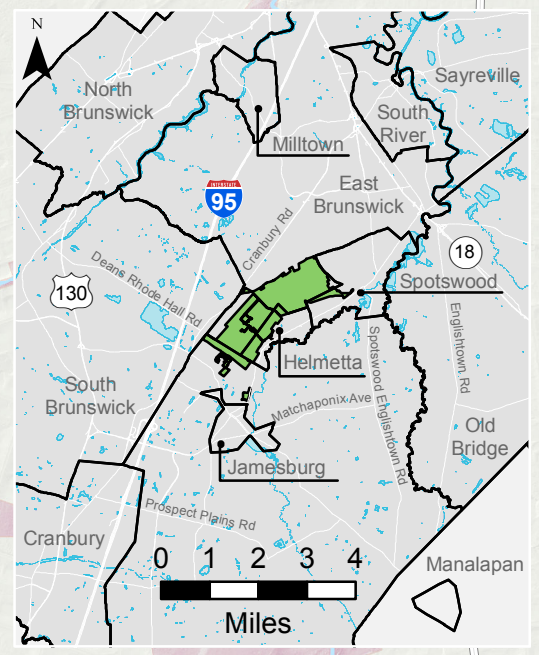
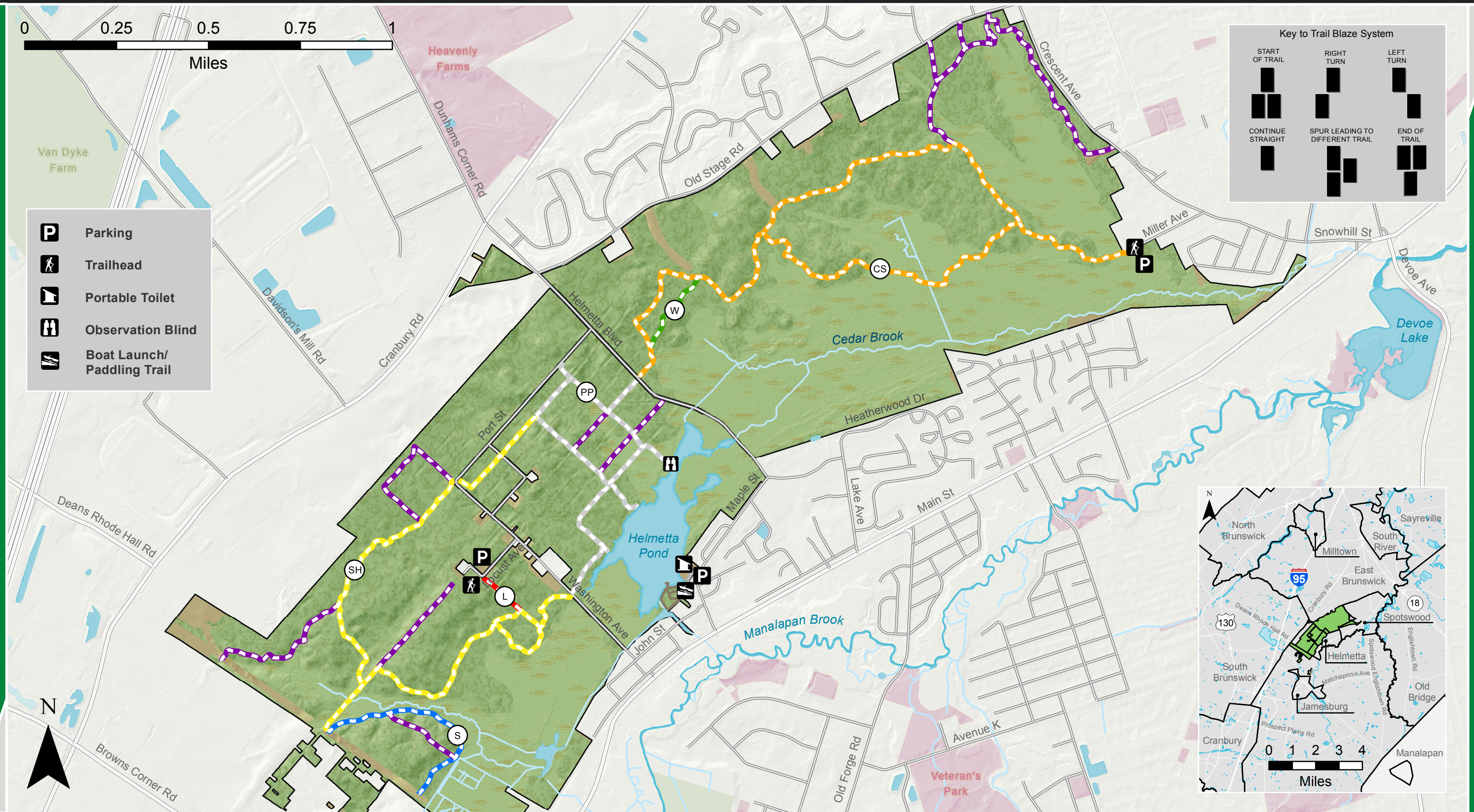
East Brunswick/Helmetta/Monroe/Spotswood

MIDDLESEX
COUNTY • N J

Map Created July 2019 by
Middlesex County Division of GIS



- Parking
- Trailhead
- Portable Toilet
- Observation Blind
- Boat Launch/
Paddling Trail



LEGEND		Hiking Trails			
Jamesburg Park Conservation Area Boundary	Municipal Parks & Open Space	Field/Clearing	Cedar Swamp Trail (3.03 mi)	Pitch Pine Loop (1.61 mi)	Locust Ave Spur (.13 mi)
County Open Space	Forest	Wetlands	Snuffy Hollow Trail (2.45 mi)	Swing Hill Trail (.61 mi)	Unmarked Trail