

**Monroe Township
Board of Ward Commissioners**

I certify that, to the best of my knowledge, the ward/election district boundaries shown on this map are those legally in effect and are accurate of this date.

Sylvia Engel, Ward Commissioner, Chairwoman	1/13/2022	Date
Daniel Frankel, Ward Commissioner, Vice Chair	1/13/2022	Date
Donald Katz, Ward Commissioner	1/13/2022	Date
Beatrice Moskowitz, Ward Commissioner	1/13/2022	Date
Mohamed S. Jalloh, Ward Commissioner	1/13/2022	Date
April Bengivenga, Ward Commissioner	1/13/2022	Date
Patricia Reid, Ward Commissioner, Municipal Clerk	1/13/2022	Date

ELECTION DISTRICT MAP

Township of Monroe


Middlesex County, N.J.

Spotswood
Borough


East Brunswick
Township

Helmetta
Borough

South Brunswick
Township



1 inch = 2,000 feet



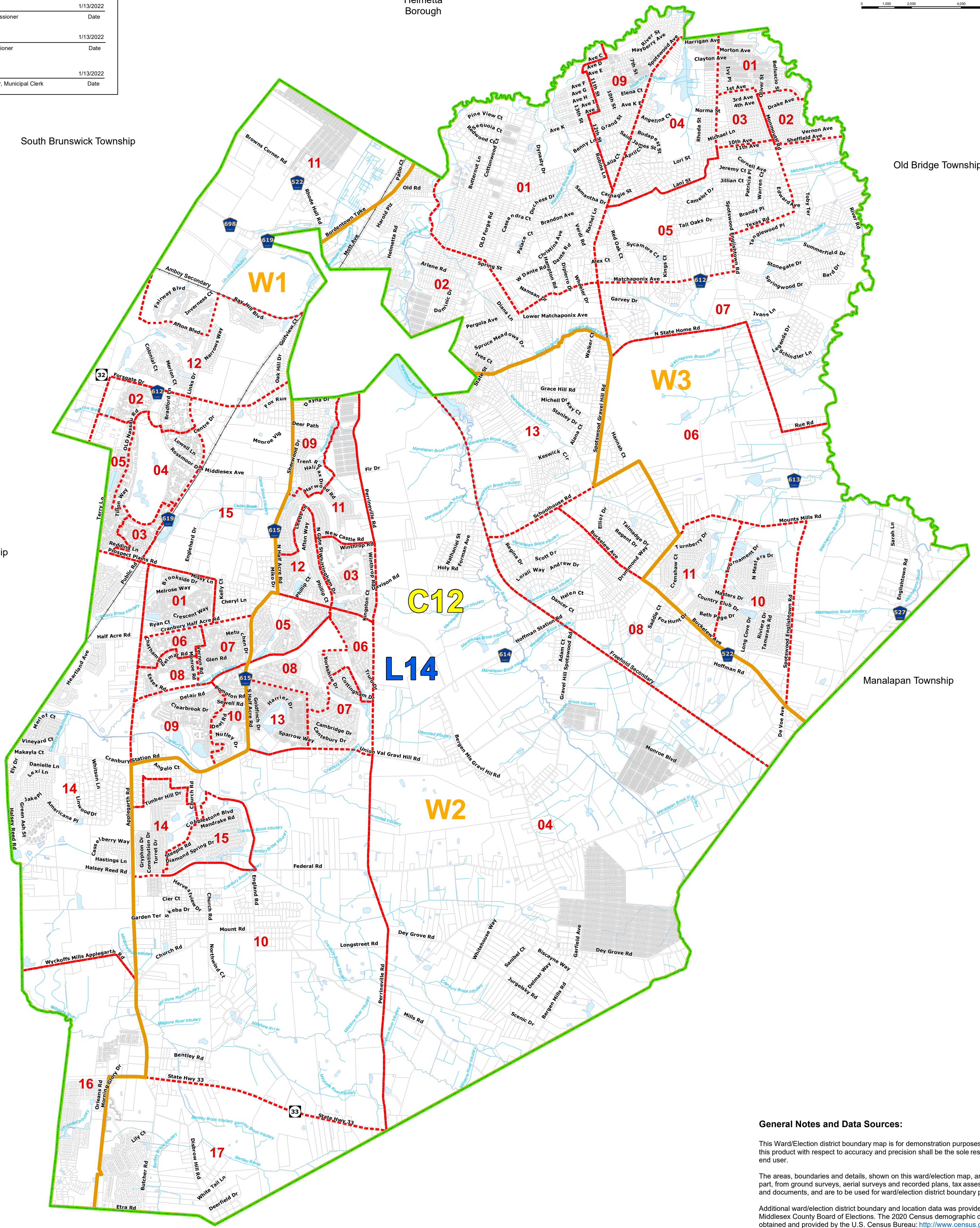
Old Bridge
Township

Cranbury
Township

Manalapan
Township

East Windsor
Township

Millstone
Township



- Legend**
- Municipal Boundary
 - Voting Wards
 - Voting District Boundary
 - Parcels
 - Congressional District
 - Legislative District
 - Railroad
 - Waterways
 - Water Body

General Notes and Data Sources:

This Ward/Election district boundary map is for demonstration purposes only, any use of this product with respect to accuracy and precision shall be the sole responsibility of the end user.

The areas, boundaries and details, shown on this ward/election map, are referenced, in part, from ground surveys, aerial surveys and recorded plans, tax assessment maps and documents, and are to be used for ward/election district boundary purposes only.

Additional ward/election district boundary and location data was provided by the Middlesex County Board of Elections. The 2020 Census demographic data was obtained and provided by the U.S. Census Bureau: <http://www.census.gov> & NJ Division of Elections.

Additional cadastral feature mapping data, such as, waterways, roadways, railroads, etc. was obtained from the New Jersey Geographic Information Network. Parcel boundaries were maintained by NJGIN and last updated in October 2018.

All positions are based on the following:
 - NAD 83 (horizontal datum)
 - New Jersey State Plane Coordinate System
 - English units (feet)

The geodetic accuracy and precision of the Geographic Information System (GIS) data contained in this mapping has not been developed nor verified by a professional licensed land surveyor and shall not be used in matters requiring delineation and location of true ground horizontal and/or vertical controls.

All ward/election mapping was prepared in compliance with Title 15, 19 and Title 40 statutes and is the property of the Middlesex County Board of Elections and states the following: "Not for distribution, no reproduction without permission by Middlesex County Board of Elections".

DATE: January 13, 2022



REMINGTON & VERNICK ENGINEERS
 3 JOCAMA BOULEVARD SUITE 2, OLD BRIDGE, NJ 08857
 (732) 955-8000, FAX (732) 591-2815, WWW.RVE.COM
 Certificate of Authorization: 24 GA 28093300
 -ENGINEERING EXCELLENCE-