

**Old Bridge Township
Board of Ward Commissioners**
I certify that, to the best of my knowledge,
the ward/election district boundaries shown
on this map are those legally in effect and are
accurate of this date.

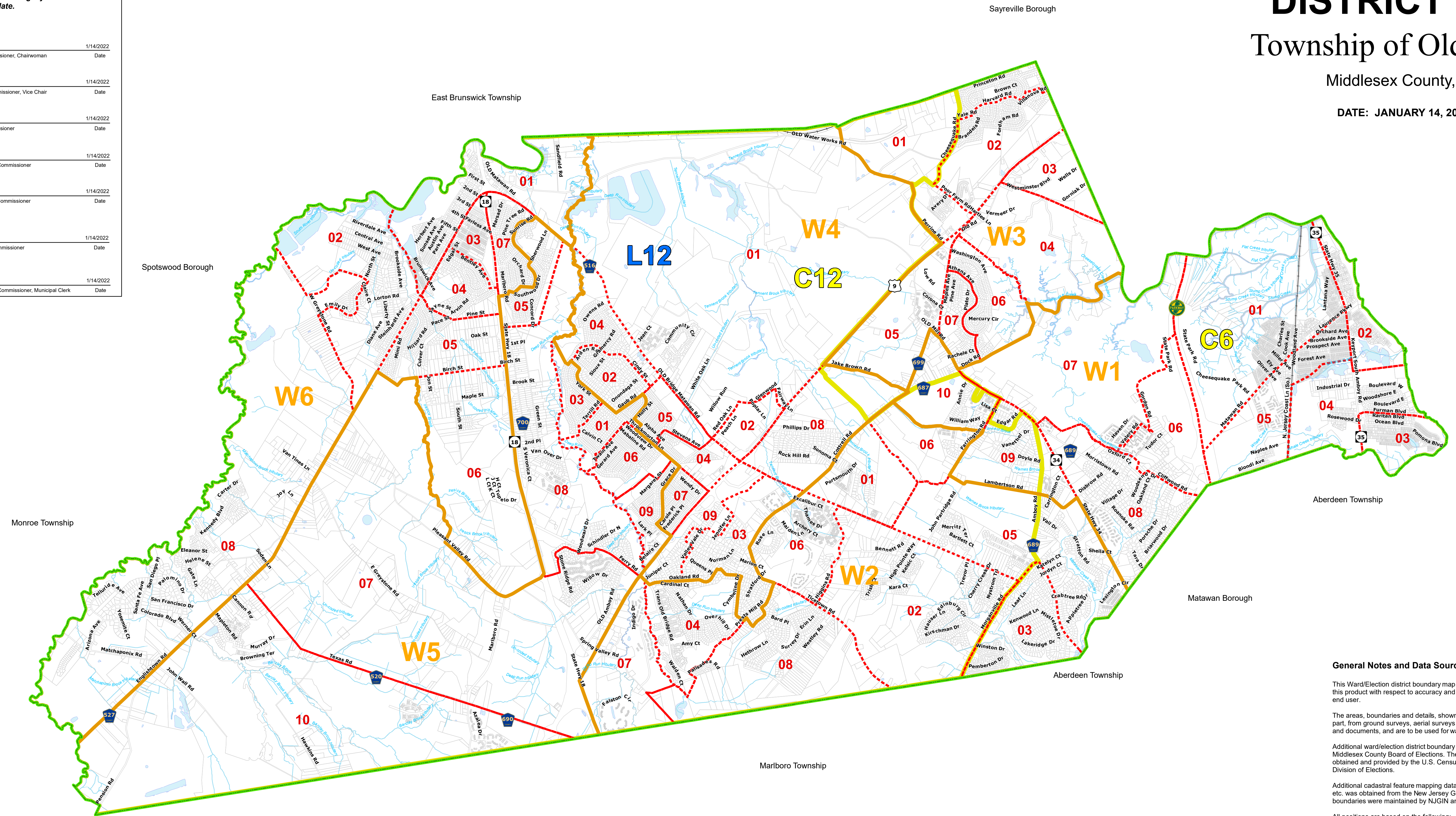

1/14/2022	Date
Sylvia Engel, Ward Commissioner, Chairwoman	
1/14/2022	Date
Daniel Frankel, Ward Commissioner, Vice Chair	
1/14/2022	Date
Donald Katz, Ward Commissioner	
1/14/2022	Date
Beatrice Moskowitz, Ward Commissioner	
1/14/2022	Date
Mohamed S. Jalloh, Ward Commissioner	
1/14/2022	Date
April Benghenga, Ward Commissioner	
1/14/2022	Date
Maureen Doloughty, Ward Commissioner, Municipal Clerk	

WARD & ELECTION DISTRICT MAP

Township of Old Bridge

Middlesex County, N.J.

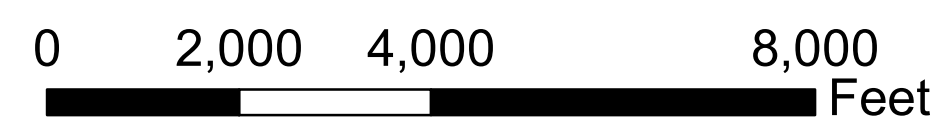
DATE: JANUARY 14, 2021



Legend

- Municipal Boundary
- Voting Wards
- Voting District Boundary
- Parcels
- Congressional District
- Legislative District
- Railroad
- Waterways
- Water Body

1 inch = 2,000 feet



General Notes and Data Sources:

This Ward/Election district boundary map is for demonstration purposes only, any use of this product with respect to accuracy and precision shall be the sole responsibility of the end user.

The areas, boundaries and details, shown on this ward/election map, are referenced, in part, from ground surveys, aerial surveys and recorded plans, tax assessment maps and documents, and are to be used for ward/election district boundary purposes only.

Additional ward/election district boundary and location data was provided by the Middlesex County Board of Elections. The 2020 Census demographic data was obtained and provided by the U.S. Census Bureau: <http://www.census.gov/> & NJ Division of Elections.

Additional cadastral feature mapping data, such as, waterways, roadways, railroads, etc. was obtained from the New Jersey Geographic Information Network. Parcel boundaries were maintained by NJGIN and last updated in October 2018.

All positions are based on the following:
- NAD 83 (horizontal datum)
- New Jersey State Plane Coordinate System
- English units (feet)

The geodetic accuracy and precision of the Geographic Information System (GIS) data contained in this mapping has not been developed nor verified by a professional licensed land surveyor and shall not be nor is intended to be used in matters requiring delineation and location of true ground horizontal and/or vertical controls.

All ward/election mapping was prepared in compliance with Title 15, 19 and Title 40, statutes and is the property of the Middlesex County Board of Elections and states the following: "Not for distribution, no reproduction without permission by Middlesex County Board of Elections".