







Middlesex County Board of Elections

I certify that, to the best of my knowledge, the ward/election district boundaries shown on this map are those legally in effect and are accurate of this date.










	3/22/2022
Sylvia Engel, Ward Commissioner, Chairwoman	Date
	3/22/2022
Daniel Frankel, Ward Commissioner, Vice Chair	Date
	3/22/2022
Donald Katz, Ward Commissioner	Date
	3/22/2022
Beatrice Moskowicz, Ward Commissioner	Date
	3/22/2022
Mohamed S. Jaloh, Ward Commissioner	Date
	3/22/2022
April Benguenga, Ward Commissioner	Date

WARD & ELECTION DISTRICT MAP

City of South Amboy

Middlesex County, N.J.

DATE: MARCH 22, 2022

- Legend**
-  Municipal Boundary
 -  W6 Voting Wards
 -  01-02 Voting Districts
 -  Parcels
 -  C6 Congressional District
 -  L20 Legislative District
 -  Railroad
 -  Waterways
 -  Water Body



General Notes and Data Sources:

This Ward/Election district boundary map is for demonstration purposes only, any use of this product with respect to accuracy and precision shall be the sole responsibility of the end user.

The areas, boundaries and details, shown on this ward/election map, are referenced, in part, from ground surveys, aerial surveys and recorded plans, tax assessment maps and documents, and are to be used for ward/election district boundary purposes only.

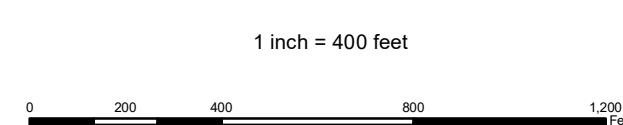

Additional ward/election district boundary and location data was provided by the Middlesex County Board of Elections. The 2020 Census demographic data was obtained and provided by the U.S. Census Bureau: <http://www.census.gov> & NJ Division of Elections.

Additional cadastral feature mapping data, such as, waterways, roadways, railroads, etc. was obtained from the New Jersey Geographic Information Network. Parcel boundaries were maintained by NJGIN and last updated in October 2018.

All positions are based on the following:
 - NAD 83 (horizontal datum)
 - New Jersey State Plane Coordinate System
 - English units (feet)

The geodetic accuracy and precision of the Geographic Information System (GIS) data contained in this mapping has not been developed nor verified by a professional licensed land surveyor and shall not be nor is intended to be used in matters requiring delineation and location of true ground horizontal and/or vertical controls.

All ward/election mapping was prepared in compliance with Title 15, 19 and Title 40 statutes and is the property of the Middlesex County Board of Elections and states the following: "Not for distribution, no reproduction without permission by Middlesex County Board of Elections".



REMINGTON & VERNICK ENGINEERS
 3 JOCAMA BOULEVARD, SUITE 3, OLD BRIDGE, NJ 08857
 (732) 955-8000, FAX (732) 591-2815, RVE.COM
 Certificate of Authorization: 24 GA 28003300
 Excellence • Innovation • Service