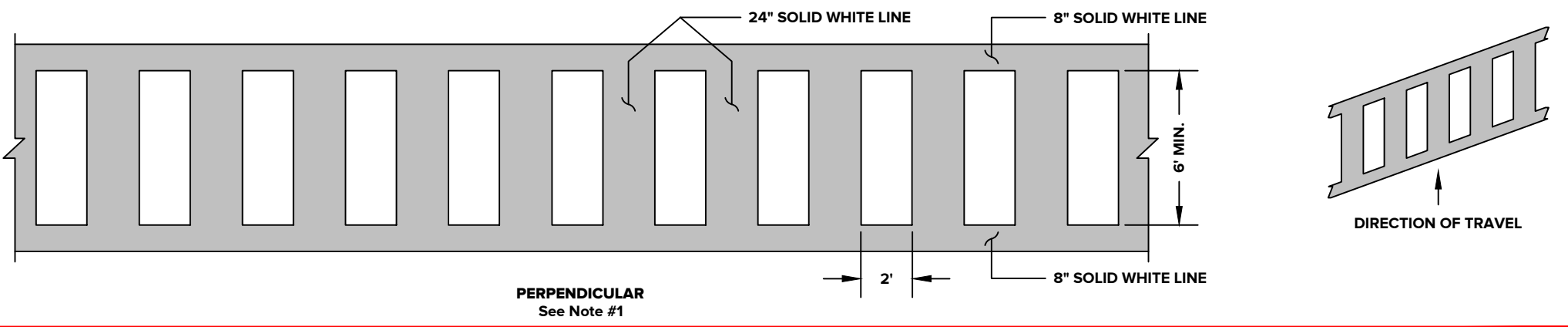
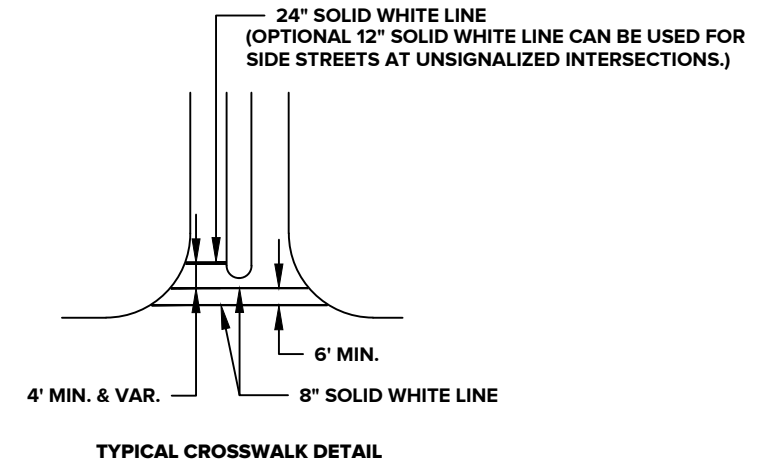
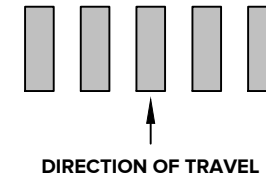
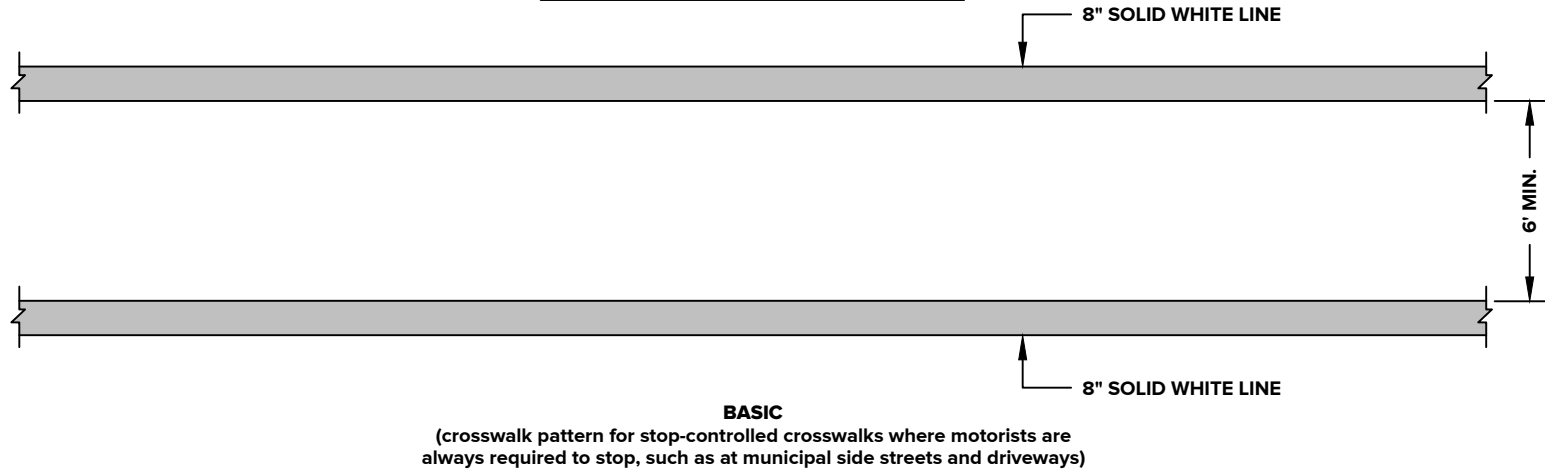


CROSSWALK MARKINGS



Middlesex County "high visibility" crosswalk pattern for signalized intersections, crossing County road(s) including midblock crosswalks and right-turn ramps.

NOTES:

1. Spaces between markings should be placed in wheel tracks of each lane.
2. The "Basic" crosswalk is the current standard used by the NJDOT.
3. The "Longitudinal Bar" and "Perpendicular" crosswalks are High-Visibility crosswalks.

Revisions		
NO.	DATE	BY

MIDDLESEX
COUNTY ♦ NJ
Department of Transportation • Office of Engineering / Planning / Public Works
75 Bayard St., New Brunswick, NJ 08901

TRAFFIC STRIPES AND MARKINGS

Ronald M. Sendner Date
Licensed Professional Engineer
License No. 24GE03162200

Scale: Not to Scale
Sheet No. 1 of 1
Date: August 11, 2023

Ronald M. Sendner
County Engineer
N.J. P.E. No. 24GE03162200

Designed By	Drawn By
NJDOT	EC
Checked By	Approved By
GF	RS