





Development Review Summary

January 2006
–May 2017



MIDDLESEX
COUNTY • NJ

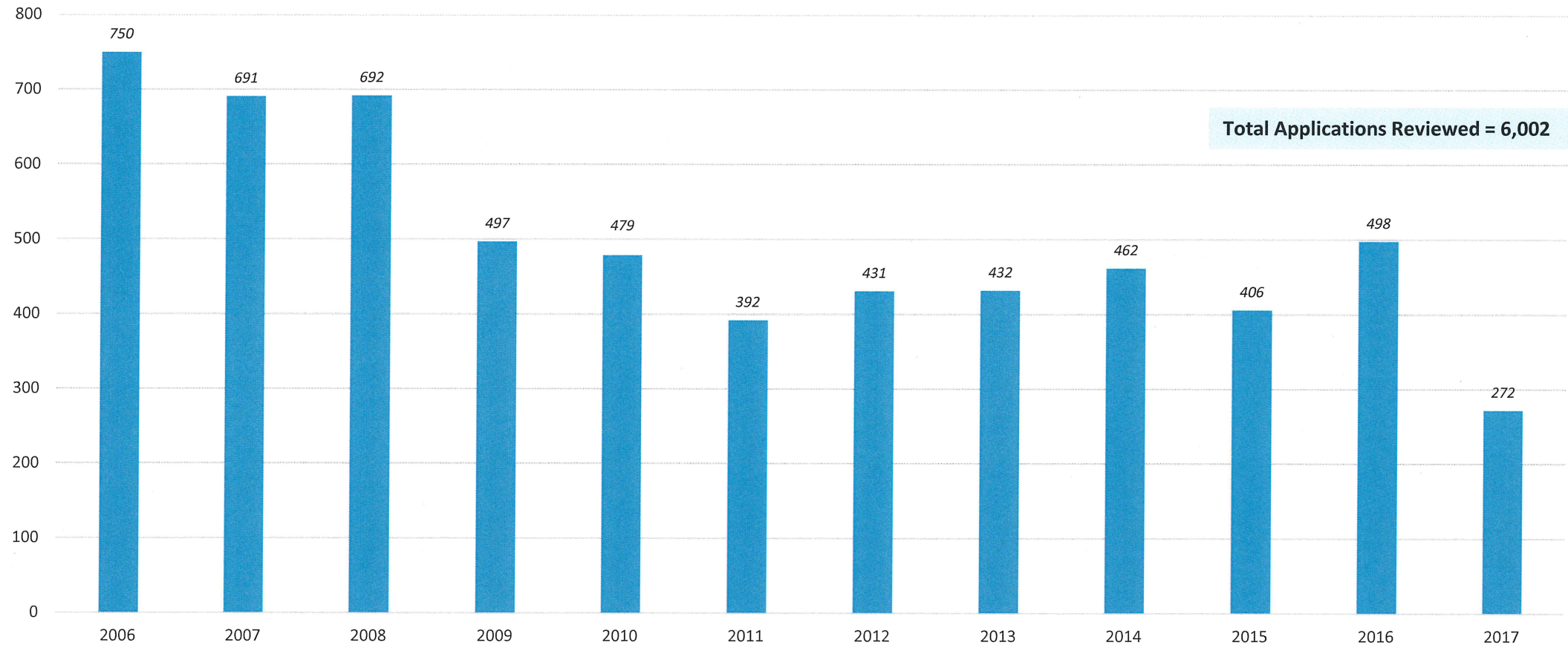
Prepared by Development Review Staff: June 13, 2017 Meeting

Middlesex County Development Review
2006 - 2017*

Classifications	2006	2007	2008	2009	2010	2011	2012	2013	2014	2015	2016	2017*	Total
"A" Sketch	91	76	66	47	27	38	34	27	39	36	44	19	544
"B" Sketch	41	26	23	8	16	11	14	26	17	21	19	4	226
"C" Sketch	3	1	2	0	0	0	3	0	0	0	2	2	13
Preliminary	46	43	27	13	18	16	18	13	26	25	19	4	268
Final	81	96	52	38	61	39	60	46	48	40	45	42	648
Site Plans	263	230	251	188	164	157	143	140	181	156	143	57	2,073
Exempt	50	28	39	31	45	29	31	35	35	23	25	12	383
Reconsideration	6	3	7	10	4	5	4	6	5	4	4	2	60
PG Release	62	42	40	42	27	23	26	50	36	28	28	6	410
Rejections	43	54	99	33	45	26	24	13	8	6	3	3	357
Extension	17	56	68	54	36	16	41	47	56	54	155	119	719
Withdrawal	30	21	9	18	28	23	21	26	7	9	7	1	200
Old Business	17	14	9	15	8	8	12	3	4	4	4	1	99
Dissapproval	0	1	0	0	0	1	0	0	0	0	0	0	2
Total	750	691	692	497	479	392	431	432	462	406	498	272	6,002

* = Through May 2017

Total Development Review Applications By Year 2006 - 2017*

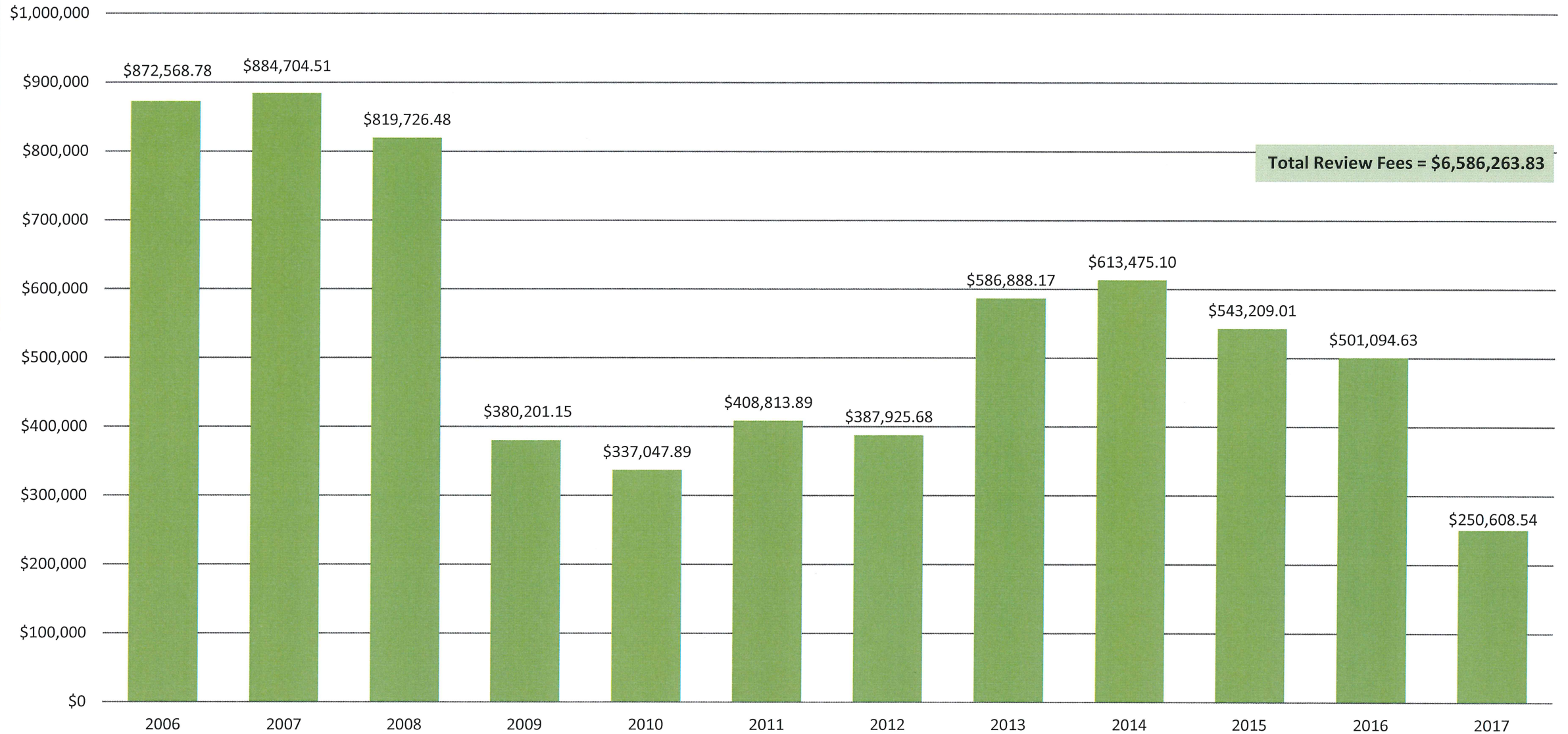


* = Through May 2017

■ Applications

Subdivision and Site Plan Review Fees 2006 - 2017*

* = Through May 2017



**Performance Guarantees Totals
2006 - 2017*
* = Through May 2017**

<u>DATE</u>	<u>PERFORMANCE GUARANTEES POSTED</u>	<u>AMOUNT COLLECTED</u>	<u>1</u>	<u>2</u>	<u>3</u>	<u>4</u>	<u>5</u>	<u>6</u>	<u>7</u>	<u>8</u>	<u>9</u>	<u>10</u>	<u>11</u>	<u>12</u>	<u>13</u>	<u>14</u>	<u>15</u>	<u>16</u>	<u>17</u>
2006	41	\$ 1,410,486.50	11,102	20,705	6,362	967	1,331	207	1,933	4	33	5	31	-	3,783	333	5,506	1	-
2007	45	\$ 2,626,547.43	14,472	18,455	10,247	1,672	1,879	125	3,764	11	37	12	29	-	12,459	2,285	3,997	2	-
2008	36	\$ 13,450,565.00	17,844	32,539	8,843	2,254	5,431	-	10,927	2,072	94	24	46	-	916	73	2,731	-	-
2009	31	\$ 647,098.00	6,012	5,518	4,007	87	433	-	1,070	4	11	3	33	-	1,308	75	792	-	-
2010	38	\$ 1,192,996.00	6,475	3,605	9,191	542	-	-	937	-	24	7	50	163	11,118	423	5,072	1	2
2011	28	\$ 2,272,634.00	8,414	5,581	2,236	360	1,458	15	2,816	-	44	2	87	-	11,110	79	44,963	2	-
2012	42	\$ 990,469.88	6,332	6,639	3,474	824	13	-	1,186	-	24	4	21	96	3,400	184	5,438	-	-
2013	50	\$ 4,413,815.62	20,346	14,322	9,543	3,434	1,006	300	3,434	2	71	10	34	128	15,236	1,306	34,809	2	1
2014	35	\$ 2,013,108.38	5,778	5,927	6,437	5,081	100	-	1,924	-	26	6	12	60	6,716	640	7,714	3	-
2015	41	\$ 3,391,843.99	10,675	19,513	11,054	17	50	15	2,460	-	39	4	36	118	6,375	870	30,837	2	-
2016	48	\$ 4,085,981.54	16,305	14,044	15,640	145	1,321	-	1,781	1	43	11	129	121	11,167	127	47,683	2	-
2017	16	\$ 3,311,359.60	6,135	2,247	3,686	1,540	-	-	2,472	6	27	2	3	18	-	153	1,053	-	-
Totals	451	\$ 39,806,905.94	129,889	149,094	90,720	16,923	13,022	662	34,704	2,100	473	90	511	704	83,587	6,548	190,595	15	3

KEY CODE CATEGORY

- | | | |
|----------------------------------|----------------------------------|---|
| 1 = Linear Feet of Curbing | 7= Linear Feet of RCP | 13= Square Yards of Topsoil & Seeding |
| 2 = Square Yards of Pavement | 8= Headwalls/Culverts | 14 = Linear Feet of Sewer and/or Water Line |
| 3 = Square Yards of Sidewalks | 9 = Catch Basins | 15 = Linear Feet of Striping |
| 4 = Linear Feet of Trench Repair | 10= Manholes | 16 = New Signalized Intersection |
| 5= Linear Feet of Guide Rail | 11= Signs | 17 = Revised Signalized Intersection |
| 6= Square Yards of Rip Rap | 12 = Detectable Warning Surfaces | |

Performance Guarantees Received

2006 - 2017*

* = Through May 2017

DATE	FILE #	APPLICANT	COUNTY ROAD	AMOUNT	1	2	3	4	5	6	7	8	9	10	11	12	13	14	15	16	17
1/10/2006	HP-SP-30	Highland Park Nature Reserve	River Road	\$ 7,741.00	140	127	-	-	-	-	-	-	-	-	1	-	-	49	-	-	-
1/10/2006	JA-SP-1	7-Eleven	Buckelew Avenue	\$ 1,620.00	60	21	-	-	-	-	-	-	-	-	-	-	-	-	-	-	-
1/10/2006	MO-217	Southfield Estates	Applegarth Road	\$ 284,707.00	1,143	6,361	3,409	-	-	-	415	-	4	-	-	-	-	-	244	-	-
1/10/2006	NO-SP-19	Verizon Store	Cozzens Lane	\$ 8,780.00	190	85	158	-	-	-	-	-	-	-	-	-	-	-	-	-	-
1/10/2006	OB-SP-123	Samra Medical Building	Old Bridge-Matawan Rd.	\$ 21,370.00	360	315	190	-	-	-	-	-	-	-	-	-	-	240	-	-	-
2/14/2006	MX-SP-69	292 Lincoln Blvd.	Lincolnd Blvd. #607	\$ 2,601.00	42	14	60	7	-	-	-	-	-	-	-	-	-	-	-	-	-
2/14/2006	OB-111	Kings Gate Estates	Old Bridge Matawan Rd #516	\$ 87,112.00	550	490	313	40	375	180	29	1	1	-	4	-	-	-	625	-	-
2/14/2006	SB-SP-47	AT&T Wireless	Deans Rhode Hall Road #610	\$ 14,600.00	350	320	-	-	-	-	-	-	-	-	2	-	-	-	-	-	-
2/14/2006	WO-SP-521	Mid-Union	Rahway Avenue #514	\$ 3,770.00	130	25	80	-	-	-	-	-	-	-	-	-	-	-	-	-	-
2/14/2006	WO-SP-526	Block 17-C Lots 321-323	King Georges Post Road #501	\$ 7,306.00	270	52	115	-	-	-	-	-	-	-	2	-	-	-	-	-	-
2/14/2006	WO-SP-530	Rahway Valley Sewerage Auth.	Randolph Avenue #602	\$ 6,150.00	220	195	-	-	-	-	-	-	-	-	-	-	-	-	-	-	-
2/14/2006	WO-SP-552	AMS Associates	Rahway Avenue #514	\$ 1,668.00	63	14	30	-	-	-	-	-	-	-	-	-	-	-	-	-	-
4/11/2006	NB-SP-134	Crabiel-Parkwest	Livingston Avenue #691	\$ 7,268.00	95	-	65	-	-	-	-	-	-	-	2	-	100	-	90	-	-
4/11/2006	PI-SP-170	Skidmore Realty	Stelton Road #529	\$ 7,274.00	190	-	62	15	-	-	-	-	1	-	-	-	-	-	-	-	-
4/11/2006	SB-SP-175	Herritage Shopping Center	Stouts Lane #522	\$ 244,565.00	300	900	85	-	500	-	-	-	-	1	-	-	1,500	-	3,585	1	-
5/9/2006	MO-SP-178	Monroe Storage	Perrineville Road #695	\$ 53,153.00	495	656	-	-	30	-	299	1	2	-	2	-	275	-	-	-	-
5/9/2006	WO-SP-301	Vrajsan Inc.	Green Street #604	\$ 12,944.00	305	52	183	76	-	-	-	-	-	-	-	-	-	-	-	-	-
6/13/2006	EB-SP-166	Calvary Korean Methodist Churc	Ryders Lane #617	\$ 8,110.00	80	-	325	-	-	-	-	-	-	-	-	-	-	-	-	-	-
6/13/2006	EB-SP-237	Monroe Investments III, LLC	Summerhill Road #613	\$ 15,522.00	135	45	20	70	-	-	9	-	1	-	-	-	10	-	-	-	-
6/13/2006	PL-64	Taizon Hassonjee	Shalks Crossing Rd #683	\$ 59,330.00	1,060	710	40	110	-	-	185	-	5	1	-	-	-	-	-	-	-
6/13/2006	SY-SP-162	132 & 134 Main Street, LLC	Main Street #670	\$ 5,895.00	-	-	-	10	-	-	17	-	1	1	-	-	-	-	-	-	-
8/8/2006	PA-SP-146	Rao Desu	State Street #611	\$ 3,098.00	30	10	14	30	-	-	-	-	-	-	-	-	-	-	-	-	-
8/8/2006	PI-SP-180	Sunshine Foods	Stelton Road #529	\$ 5,350.00	55	19	84	-	-	-	-	-	1	-	-	-	-	-	-	-	-
8/8/2006	WO-SP-555	Nandansuri, LLC	Oak Tree Road #604	\$ 3,153.00	-	-	24	35	-	-	-	-	-	-	-	-	-	-	-	-	-
9/12/2006	MO-209	Valley View	Union Valley Road #615	\$ 72,344.00	410	990	43	90	140	-	299	-	3	-	-	-	227	-	280	-	-
9/12/2006	OB-SP-97	Denholtz Office	Cliffwood Road #689	\$ 16,902.00	380	240	60	60	-	-	42	-	1	1	4	-	-	-	-	-	-
9/12/2006	SB-SP-263/2	Forsgate S-320/321	Deans Rhode Hall Rd #610	\$ 128,304.00	570	6,000	-	70	-	-	-	-	-	-	7	-	-	-	-	-	-
10/10/2006	MO-192	Sunrise Acres	Hoffman Station Road #614	\$ 75,338.00	347	694	-	12	286	27	15	1	1	1	-	-	270	-	438	-	-
10/10/2006	PA-SP-155	North Amboy Dev. Corp.	Amboy Avenue/Mauer Road	\$ 60,786.00	1,040	430	-	115	-	-	55	-	4	-	-	-	1,035	-	-	-	-
10/10/2006	PI-353	River Heights Estates	River Road #622	\$ 65,784.00	412	750	245	40	-	-	381	-	3	-	-	-	-	-	-	-	-
10/10/2006	SP-SP-90	Paulo's Barbeque	Plainfield Avenue #603	\$ 3,770.00	110	40	65	-	-	-	-	-	-	-	2	-	-	-	-	-	-
10/10/2006	WO-SP-13	Sony Realty	Oak Tree Road #604	\$ 12,520.00	380	100	240	40	-	-	-	-	-	-	-	-	-	-	-	-	-
10/10/2006	WO-SP-469	Plaza 440 West	New Brunswick Avenue #616	\$ 10,000.00	-	-	20	-	-	-	-	-	-	-	-	-	-	-	-	-	-
11/14/2006	ED-SP-403	Helmut Schwalje	Main Street #531	\$ 2,862.00	126	75	-	-	-	-	-	-	-	-	-	-	-	-	-	-	-
11/14/2006	NO-S-145	Jeffrey Smith	Georges Road #695	\$ 32,664.00	162	215	108	30	-	-	170	1	2	-	3	-	-	-	170	-	-
12/12/2006	ED-SP-255	345-347 Plainfield Avenue	Plainfield Avenue #529	\$ 5,000.00	140	81	85	-	-	-	-	-	-	-	-	-	-	-	-	-	-
12/12/2006	JA-SP-34	Craporatta/Ceras	Buckelew Avenue #522	\$ 4,715.00	100	27	25	17	-	-	-	-	1	-	-	-	-	-	-	-	-
12/12/2006	JA-SP-40	Young Jung	Buckelew Avenue #522	\$ 1,716.00	60	9	17	-	-	-	-	-	-	-	-	-	-	-	-	-	-
12/12/2006	MO-213	Barclay Brook Estates	Buckelew Avenue #522	\$ 23,782.50	370	386	193	-	-	-	-	-	1	-	-	-	366	44	-	-	-
12/12/2006	MO-SP-181	Dance Stop	Buckelew Avenue #522	\$ 5,847.00	32	77	4	-	-	-	-	-	1	-	-	-	-	-	-	-	-
12/12/2006	OB-SP-196	Community Bank	Texas & Old Bridge Englishtown	\$ 15,065.00	200	180	-	100	-	-	17	-	-	-	2	-	-	-	74	-	-
1/9/2007	OB-SP-216	WaWa	Texas Road & Old Bridge Englishtown	\$ 42,548.00	310	281	342	-	-	-	346	-	1	1	1	-	-	90	40	-	-
2/13/2007	ED-519	Antmar LLC	Wood Avenue #649	\$ 17,699.80	209	138	50	50	-	-	-	-	1	-	-	-	-	-	-	-	-
2/13/2007	ED-SP-414	Lot 4 Block 1012	Plainfield Avenue #529	\$ 3,404.00	100	-	60	-	-	-	-	-	-	-	-	-	-	-	-	-	-
2/13/2007	JA-SP-39	Lot 3.01 Block 79	Forsgate Drive #612	\$ 7,001.00	143	40	10	15	-	-	15	-	-	1	-	-	-	-	-	-	-

Performance Guarantees Received

2006 - 2017*

* = Through May 2017

DATE	FILE #	APPLICANT	COUNTY ROAD	AMOUNT	1	2	3	4	5	6	7	8	9	10	11	12	13	14	15	16	17
2/13/2007	NB-SP-138	Dr. Sudha Kolli	Livingston Avenue #691	\$ 7,990.00	70	42	49	-	-	-	-	-	-	-	-	-	-	-	-	-	-
2/13/2007	ST-SP-64	Living Word Chapel	DeVoe Avenue #613	\$ 4,412.00	150	18	84	20	-	-	-	-	-	-	-	-	-	-	-	-	-
3/13/2007	JA-SP-38	Commerce Bank	Perrineville Road #626	\$ 16,773.00	95	50	4	40	-	-	12	-	1	1	2	-	-	-	-	-	-
3/13/2007	MO-210	Four Seasons at Monroe	Prospect Plains Rd #614	\$ 248,255.00	1,571	2,976	-	-	13	-	754	1	5	-	-	-	2,200	-	1,580	-	-
3/13/2007	OB-236	Woodhaven Village Inc.	CR#526 & CR#520	\$ 788,468.00	713	7,961	256	-	1,581	125	1,005	8	12	1	-	-	5,456	-	-	-	-
3/13/2007	SA-SP-38	Krauzer's Food & Liquor	Bordentown Ave #615	\$ 2,196.00	43	-	56	-	-	-	-	-	-	-	-	-	-	-	-	-	-
3/13/2007	SP-SP-257	JP Morgan Chase Bank	Stelton Road #529	\$ 26,720.00	240	315	1,010	35	-	-	30	-	-	1	1	-	180	-	-	-	-
4/10/2007	MO-SP-162	Renaissance Crossing	Applegarth Road #619	\$ 58,955.63	1,000	1,590	1,280	-	85	-	390	1	3	-	8	-	-	-	2,000	-	-
4/10/2007	OB-SP-172	Raceway Park	Old Bridge Englishtowntown Rd. #527	\$ 1,323.00	-	49	-	-	-	-	-	-	-	-	-	-	-	-	-	-	-
4/10/2007	SY-SP-73	Rite Aid Pharmacy	Main #670 & Washington St. #535	\$ 14,745.00	190	145	58	-	-	-	-	-	-	-	2	-	-	-	-	-	-
5/8/2007	ED-SP-11	Daibes Gas 18, LLC	Parsonage Road #657	\$ 4,008.00	107	-	8	-	-	-	-	-	-	-	-	-	-	-	-	-	-
5/8/2007	ED-SP-230	Dr. Shukla	Oak Tree Road #604	\$ 9,045.00	25	40	7	65	-	-	-	-	-	-	-	-	-	-	-	-	-
5/8/2007	MO-SP-7	Pasquale Martone	Old Bridge Englishtowntown Rd. #527	\$ 6,900.00	199	159	75	-	-	-	-	-	-	-	-	-	-	-	-	-	-
5/8/2007	NB-SP-142	Abisleman	Easton Ave #527	\$ 3,045.00	14	5	100	-	-	-	-	-	-	-	-	-	-	-	-	-	-
5/8/2007	ST-SP-62	Talavera	Main Street #615	\$ 7,305.00	100	347	475	-	-	-	-	-	-	-	-	-	-	-	-	-	-
6/12/2007	MO-SP-192	Toto	Forsgate Drive #612	\$ 8,300.00	105	1,350	68	-	-	-	-	-	-	-	-	-	-	-	-	-	-
7/10/2007	OB-SP-223	American Tire & Auto	Old Bridge Matawan Road #516	\$ 19,918.00	407	345	-	-	-	-	-	-	-	-	5	-	3,050	-	-	-	-
7/10/2007	PI-SP-186	Valley National Bank	Stelton Road #529	\$ 14,228.00	120	75	-	285	-	-	-	-	-	-	-	-	-	-	30	-	-
7/10/2007	WO-SP-525	Port Reading B.P.	Port Reading Avenue #604	\$ 560,491.00	779	209	-	-	-	-	379	-	5	-	-	-	-	1,450	-	1	-
7/10/2007	WO-SP-573	Jovk Holding	King George Post Road #601	\$ 12,240.00	100	500	105	-	-	-	-	-	-	-	-	-	-	-	-	-	-
8/14/2007	CR-SP-72	Gentle Healing Wellness	Cranbury Rd (#535)	\$ 60,477.00	2,000	256	2,000	673	-	-	-	-	-	3	5	-	-	620	80	-	-
8/14/2007	EB-SP-245	Cranbury Office Park	Cranbury Rd (#535)	\$ 28,118.00	280	100	153	75	-	-	-	-	-	-	2	-	-	-	175	-	-
8/14/2007	OB-281	Pamais	Marlboro Road	\$ 1,328.00	-	25	-	-	-	-	-	-	-	-	-	-	-	-	-	-	-
8/14/2007	OB-SP-211	Catone	Old Bridge Englishtown Rd. (#527)	\$ 7,976.00	166	111	-	-	-	-	-	-	-	-	-	-	-	-	-	-	-
8/14/2007	SP-SP-6	Villiani Builders	West 7th Street (#601)	\$ 7,294.00	380	67	124	-	-	-	-	-	-	-	-	-	-	-	-	-	-
8/14/2007	WO-SP-19	Ramesh Raju	Green Street (#604)	\$ 2,592.00	108	17	45	-	-	-	-	-	-	-	-	-	-	-	-	-	-
9/11/2007	CR-SP-3	Jen-Dar Realty	Cranbury South River Road (#535)	\$ 5,112.00	-	-	-	64	-	-	-	-	-	-	-	-	-	-	12	-	-
9/11/2007	JA-SP-36	J.P. Chase Bank	East Railroad Avenue (#522)	\$ 24,552.00	435	160	188	-	-	-	32	-	1	-	-	-	-	22	-	-	-
9/11/2007	MX-SP-74	277 Lincoln Holding	Lincoln Boulevard (#607)	\$ 12,697.00	275	-	112	-	-	-	-	-	-	-	-	-	112	-	-	-	-
9/11/2007	OB-SP-222	South Old Bridge Plaza	Texas Road (#520)	\$ 23,473.00	484	130	44	-	-	-	167	-	1	1	-	-	286	35	-	-	-
9/11/2007	PA-SP-150	501 Amboy Avenue	Amboy Avenue (#653)	\$ 15,285.00	28	-	450	-	-	-	-	-	-	-	-	-	-	-	-	-	-
9/11/2007	SB-SP-257	CUABA/Interchange Plaza	Cranbury South River Road (#535)	\$ 17,530.00	30	-	235	160	-	-	-	-	-	-	-	-	-	-	-	-	-
9/11/2007	SB-SP-283	Metroplex Products	Deans Rhode Hall Road (#610)	\$ 53,876.00	-	-	-	8	-	-	258	-	3	2	-	-	-	-	-	-	-
9/11/2007	SY-SP-169	Solima Realty	Jernee Mill Road (#675)	\$ 47,003.00	640	590	2,024	-	-	-	111	1	1	-	1	-	1,050	-	-	-	-
10/9/2007	ED-SP-388	Shamrock Retail	Inman Avenue (#602)	\$ 204,435.00	100	-	533	65	-	-	-	-	-	-	1	-	-	-	-	1	-
10/9/2007	PI-351	974 River Road	River Road (#622)	\$ 11,000.00	40	-	170	-	-	-	-	-	-	-	-	-	-	-	-	-	-
10/9/2007	SB-SP-301	Forsgate S-139	Cranbury-South River Rd (#535)	\$ 166,864.00	1,029	-	-	-	200	-	265	-	3	1	-	-	-	-	68	-	-
11/13/2007	JA-SP-37	Denis Kjersgaard	Half Acre Rd & Gatzmer Rd (#615)	\$ 3,125.00	85	20	-	-	-	-	-	-	-	-	-	-	125	-	-	-	-
11/13/2007	SB-SP-267	Medicia/Baker	Georges Road CR (#679)	\$ 19,980.00	200	270	-	-	-	-	-	-	-	-	1	-	-	-	80	-	-
12/11/2007	MO-SP-194	Monroe Animal Hospital	Prospect Plains Rd. (#614)	\$ 9,660.00	102	74	72	117	-	-	-	-	-	-	-	-	-	-	-	-	-
12/11/2007	WO-SP-1	Motiva Enterprises	State Street (#611)	\$ 18,200.00	1,300	-	-	-	-	-	-	-	-	-	-	-	-	-	-	-	-
1/8/2008	CR-SP-104	Dr. Stewart Alexander	South Main Street (#685)	\$ 3,079.00	13	-	-	-	-	-	-	-	-	-	-	-	100	-	-	-	-
2/13/2008	SB-S-354	Donna Underwood-Gess	Georges Road (# 697)	\$ 14,635.00	472	3	36	-	-	-	-	-	-	-	1	-	300	-	-	-	-
2/13/2008	SB-SP-230	Amboy National Bank	CR #522 / Georges Road (#697)	\$ 49,070.00	280	-	136	-	50	-	22	-	1	-	6	-	-	-	279	-	-
2/13/2008	SY-SP-172	Verizon Wireless	Washington Road (#535)	\$ 1,200.00	-	-	-	-	-	-	-	-	-	-	1	-	-	-	-	-	-
3/11/2008	ED-SP-406	Fox Road Retail	Woodbridge Avenue (#514)	\$ 4,990.00	104	70	14	-	-	-	-	-	-	-	1	-	-	-	17	-	-
3/11/2008	ED-SP-58	Edison Retail Center	Woodbridge Avenue (#514)	\$ 20,693.00	41	360	10	-	-	-	70	-	-	-	-	-	200	-	-	-	-

Performance Guarantees Received

2006 - 2017*

* = Through May 2017

<u>DATE</u>	<u>FILE #</u>	<u>APPLICANT</u>	<u>COUNTY ROAD</u>	<u>AMOUNT</u>	<u>1</u>	<u>2</u>	<u>3</u>	<u>4</u>	<u>5</u>	<u>6</u>	<u>7</u>	<u>8</u>	<u>9</u>	<u>10</u>	<u>11</u>	<u>12</u>	<u>13</u>	<u>14</u>	<u>15</u>	<u>16</u>	<u>17</u>
3/11/2008	NB-SP-149	New Jersey Books	Easton Avenue (#527)	\$ 36,572.00	95	36	90	96	-	-	-	-	-	-	2	-	-	-	-	-	-
4/8/2008	ED-SP-182	NDK Realty	Plainfield Avenue (#529)	\$ 3,422.00	65	31	50	-	-	-	-	-	-	-	-	-	-	-	-	-	-
4/8/2008	PI-SP-10	Peapack-Gladstone	Stelton Road (#529/665)	\$ 3,877.00	92	-	70	-	-	-	-	-	-	-	-	-	-	-	16	-	-
4/8/2008	PI-SP-267	Tripod	Stelton Road (#665)	\$ 10,745.00	85	28	44	-	-	-	64	-	1	-	-	-	-	-	-	-	-
4/8/2008	SA-SP-39	James Coble Jr.	Ridgeway Avenue (# 686)	\$ 8,996.00	104	40	520	-	-	-	-	-	1	-	-	-	-	-	-	66	-
4/8/2008	WO-SP-242	Woodbridge Business	Amboy Avenue (#653)	\$ 17,269.00	52	-	273	13	-	-	-	-	-	-	2	-	-	-	-	-	-
4/8/2008	WO-SP-248	Walgreens	Inman Avenue (#602)	\$ 34,862.00	316	242	-	-	-	-	-	-	-	-	-	-	-	43	-	-	-
4/8/2008	WO-SP-525	Port Reading Bus. Park	Port Reading Avenue (#604)	\$ 12,297,120.00	11,035	26,526	234	-	5,381	-	8,294	2,071	72	17	27	-	-	-	-	-	-
5/13/2008	EB-SP-57	Summerhill Square, LLC	Summerhill Road #613	\$ 31,440.00	346	115	195	220	-	-	-	-	9	-	-	-	-	-	-	-	-
5/13/2008	MO-SP-169	Monroe Medical Center	Applegarth Road #619	\$ 50,200.00	521	340	334	90	-	-	120	1	-	1	-	-	-	-	-	-	-
5/13/2008	PI-SP-262	Aspen Court	New Brunswick Ave. #647	\$ 144,422.00	731	400	375	1,274	-	-	15	-	3	3	1	-	-	-	-	914	-
5/13/2008	PI-SP-275	500 Stelton Road	Stelton Road #529	\$ 2,350.00	-	-	-	-	-	-	-	-	-	-	1	-	20	30	-	-	-
5/13/2008	SR-58	South River Development	Whitehead Avenue #677	\$ 7,145.00	44	54	115	-	-	-	-	-	-	-	1	-	18	-	20	-	-
6/10/2008	ED-SP-345	Walgreen's	Plainfield Avenue #529	\$ 20,112.00	202	672	90	-	-	-	-	-	-	-	-	-	-	-	436	-	-
6/10/2008	SY-SP-68	Middlesex Realty, LLC	Bordentown Amboy Tp #615	\$ 39,126.00	340	254	180	-	-	-	300	-	3	-	-	-	-	-	-	-	-
7/8/2008	EB-SP-259	Children of America	Summerhill Road #613	\$ 3,384.00	-	-	-	-	-	-	-	-	-	-	-	-	-	-	-	360	-
7/8/2008	MO-SP-92	Synergy Bank	Applegarth Road #619	\$ 78,015.00	-	-	5,450	-	-	-	863	-	-	-	-	-	-	-	-	-	-
7/8/2008	SB-SP-256	Freit Warehouse	Cranbury-South River Road #535	\$ 120,952.00	1,151	2,183	-	40	-	-	1,179	-	3	2	-	-	-	-	-	-	-
8/12/2008	ME-SP-62	228-236 Main Street	Main Street #531	\$ 16,462.00	150	50	82	240	-	-	-	-	-	-	-	-	-	-	-	-	-
8/12/2008	PI-SP-257	Piscataway Veterinary Center	Stelton Road #529	\$ 1,065.00	-	50	-	-	-	-	-	-	-	-	-	-	-	-	-	-	-
9/9/2008	CA-SP-110	Burger Express	Roosevelt #602 & Washington #604	\$ 11,834.00	90	138	-	-	-	-	-	-	-	-	-	-	-	-	-	-	-
9/9/2008	EB-SP-150	7-Eleven	Summerhill Rd #613	\$ 5,270.00	180	25	-	-	-	-	-	-	-	-	-	-	278	-	-	-	-
9/9/2008	ED-SP-20	Daibes Gas 18, LLC	Rues Lane #617	\$ 17,378.00	190	8	60	47	-	-	-	-	-	-	-	-	-	-	151	-	-
9/9/2008	NO-SP-131	Childcare Center and Office	Old Georges #642	\$ 24,268.00	340	666	173	234	-	-	-	-	1	1	1	-	-	-	350	-	-
9/9/2008	PI-SP-278	Centennial Shopping Center	Stelton Road #529	\$ 912.00	15	-	18	-	-	-	-	-	-	1	-	-	-	-	122	-	-
9/9/2008	WO-SP-595	Jimenez	Ford Avenue #648	\$ 1,948.00	40	32	-	-	-	-	-	-	-	-	-	-	-	-	-	-	-
10/14/2008	ED-515	Seven Oaks at New Durham Rd	New Durham Rd #501	\$ 6,300.00	180	100	10	-	-	-	-	-	-	-	1	-	-	-	-	-	-
10/14/2008	NB-SP-36	Proton Therapy Suite	French St. #644	\$ 960.00	-	-	40	-	-	-	-	-	-	-	-	-	-	-	-	-	-
11/12/2008	PL-SP-63	Princeton Forrestal Center	Shalks Crossing Rd #583	\$ 347,879.00	230	60	37	-	-	-	-	-	-	-	-	-	-	-	-	-	-
12/9/2008	MX-SP-80	274 Lincoln Boulevard	Lincoln Blvd #607	\$ 12,613.00	340	56	207	-	-	-	-	-	-	-	-	-	-	-	-	-	-
2/10/2009	SB-S-354	Donna Underwood-Gess	Georges Rd (# 697)	\$ 14,635.00	472	3	36	-	-	-	-	-	-	-	1	-	300	-	-	-	-
2/10/2009	SB-SP-230	Amboy National Bank	CR 522 / Georges (#697)	\$ 49,070.00	280	-	136	-	50	-	22	-	1	-	6	-	-	-	279	-	-
2/10/2009	SY-SP-172	Verizon Wireless	Washington Road (#535)	\$ 1,200.00	-	-	-	-	-	-	-	-	-	-	1	-	-	-	-	-	-
3/10/2009	SB-104	Inzetta	Deans Lane (#610)	\$ 17,171.00	360	366	167	-	-	-	-	-	-	-	-	-	-	-	-	-	-
3/10/2009	WO-SP-22 /	Child Care Center and Office	Main Street (#514)	\$ 57,033.00	364	108	85	65	-	-	89	-	-	-	-	-	614	65	-	-	-
4/14/2009	CA-SP-90	283 Washington	Washington Ave (#604)	\$ 1,577.00	-	-	2	-	-	-	-	1	-	-	-	-	-	-	-	-	-
4/14/2009	ED-SP-399	Jane Pl. & Inman Ave.	Inman Avenue (#602)	\$ 11,760.00	162	70	61	-	-	-	22	1	-	-	5	-	-	-	-	-	-
4/14/2009	MO-S-466	GVF Construction	Buckelew Ave (#522)	\$ 5,300.00	-	77	-	-	-	-	-	-	-	-	-	-	-	-	-	-	-
4/14/2009	NB-SP-160	Dr. Charles Nicola	Livingston Avenue (#691)	\$ 19,999.00	104	30	67	-	-	-	-	-	-	-	-	-	56	-	-	-	-
4/14/2009	PI-SP-210	Abundant Life W. C.	Stelton Road (#655)	\$ 5,828.00	-	-	65	12	-	-	12	1	-	-	1	-	200	-	15	-	-
4/14/2009	SB-S-361	Santowasso	Georges Road (#697)	\$ 2,415.00	-	75	-	-	-	-	-	-	-	-	-	-	75	-	-	-	-
4/14/2009	WO-SP-63	St. John Vianney	Inman Avenue (#602)	\$ 14,279.00	10	-	18	-	-	-	17	-	-	-	-	-	-	-	-	-	-
5/12/2009	SB-SP-298	Industrial Dev. Int.	Cranbury S. River Rd (#535)	\$ 9,642.00	135	-	46	-	-	-	-	-	-	-	2	-	-	-	-	-	-
5/12/2009	ST-SP-65	Papa Joe's Pizza	Main Street (#615)	\$ 4,500.00	30	-	-	-	-	-	-	-	1	-	-	-	-	-	-	-	-
5/12/2009	WO-SP-367	PP & D Accounting	Main Street (#514)	\$ 3,266.00	40	16	110	-	-	-	-	-	-	-	-	-	-	-	-	-	-
6/9/2009	WO-SP-227	Newport Reading Gas	Port Reading Ave (#604)	\$ 8,609.00	220	78	7	-	53	-	-	-	-	-	-	-	63	-	-	-	-
6/9/2009	WO-SP-317	Musto	Green Street (#604)	\$ 2,304.00	60	27	18	-	-	-	-	-	-	-	-	-	-	-	-	-	-

Performance Guarantees Received

2006 - 2017*

* = Through May 2017

<u>DATE</u>	<u>FILE #</u>	<u>APPLICANT</u>	<u>COUNTY ROAD</u>	<u>AMOUNT</u>	<u>1</u>	<u>2</u>	<u>3</u>	<u>4</u>	<u>5</u>	<u>6</u>	<u>7</u>	<u>8</u>	<u>9</u>	<u>10</u>	<u>11</u>	<u>12</u>	<u>13</u>	<u>14</u>	<u>15</u>	<u>16</u>	<u>17</u>
8/11/2009	EB-SP-256	Sprint Spectrum	Cranbury Road (#535)	\$ 8,110.00	155	-	-	-	15	-	-	-	-	-	2	-	-	-	-	-	-
9/8/2009	MO-155F	Regency @ Monroe	Spotswood - Englishtown Road (#613)	\$ 161,800.00	1,716	3,552	851	-	-	-	635	-	5	-	5	-	-	-	-	-	-
9/8/2009	MX-SP-35	NIS Properties	Lincoln Blvd / Raritan Avenue (# 607	\$ 4,905.00	28	65	-	-	-	-	-	-	-	-	-	-	-	-	-	-	-
9/8/2009	NB-SP-159	Garcia	French Street (#644)	\$ 4,635.00	65	10	840	-	-	-	-	-	-	-	-	-	-	-	-	-	-
9/8/2009	WO-SP-208	The Teixeira Group	Amboy Avenue (# 653)	\$ 8,280.00	-	-	-	-	315	-	-	-	1	-	-	-	-	-	-	480	-
10/13/2009	ED-S-927	Ednick Construction	Plainfield Rd. (#531/661)	\$ 1,305.00	25	10	-	10	-	-	-	-	-	-	-	-	-	-	-	-	-
10/13/2009	NB-SP-158	Rodney Moskowitz	Easton Avenue (#527)	\$ 13,472.00	100	-	81	-	-	-	80	-	1	1	1	-	-	-	-	-	-
10/13/2009	NO-161	Mae Brook Estates	Church Lane (#694)	\$ 40,775.00	250	375	139	-	-	-	-	-	-	-	-	-	-	-	-	-	-
10/13/2009	SP-SP-270	Fox and Foxx	Plainfield Ave (#603)	\$ 5,575.00	135	-	-	-	-	-	-	-	-	-	-	-	-	-	-	-	-
10/13/2009	WO-SP-611	Anne Marie Almasi	Main Street (#514)	\$ 4,243.00	80	-	305	-	-	-	-	-	-	-	-	-	-	-	-	-	-
11/10/2009	ED-SP-440	220 Raritan Center Pky	Parkway Pl. Ext (#656)	\$ 38,971.00	560	135	-	-	-	-	149	-	1	1	-	-	-	-	10	-	-
11/10/2009	MO-228	Bl. 50, L. 4 / Fanelli	Buckelew Ave (#855	\$ 40,601.00	-	50	433	-	-	-	-	-	1	-	3	-	-	-	-	-	-
11/10/2009	SB-SP-312	Wawa	Cranbury-S.R. (#610)	\$ 72,811.00	480	400	60	-	-	-	44	1	-	1	2	-	-	-	-	-	-
11/10/2009	SR-SP-43	Duncan Donuts	Main Street (#535)	\$ 13,027.00	181	70	481	-	-	-	-	-	-	-	4	-	-	-	-	18	-
1/12/2010	SP-SP-107	Ignite Rest. Group	Stelton Road (#529)	\$ 62,150.00	-	-	-	-	-	-	-	-	-	-	10	-	-	-	-	-	1
1/12/2010	ST-SP-69	Perry's Automotive	Main Street (#615)	\$ 20,246.00	44	182	-	152	-	-	-	-	-	-	1	-	-	-	-	55	-
3/9/2010	ED-SP-380	Singh	Oak Tree Road (CR #604)	\$ 2,960.00	75	280	-	-	-	-	-	-	-	-	-	-	-	-	-	-	-
3/9/2010	ED-SP-447	Park and Kang et. al.	Park Avenue (CR #531)	\$ 20,598.00	246	159	20	13	-	-	-	-	-	-	2	-	316	-	72	-	-
3/9/2010	NO-SP-124	Sky Plaza	Finnegans Lane (#682)	\$ 58,852.00	350	56	160	132	-	-	58	-	-	-	-	-	-	5	150	-	-
3/9/2010	NO-SP-65	Faith Exchange	Old Geo. Rd & Adams Ln (#695/608)	\$ 86,890.00	398	704	198	-	-	-	-	-	-	-	5	-	212	-	475	-	-
3/9/2010	PI-SP-292	Gabrielle's Rest.	Stelton Road (#622)	\$ 2,388.00	10	5	21	-	-	-	-	-	-	-	-	-	24	-	-	-	-
4/13/2010	HP-SP-35	Overlook @ H.P.	River Road (#622)	\$ 84,157.00	606	147	5,382	-	-	-	15	-	-	-	-	-	-	-	-	-	-
4/13/2010	PI-SP-33	Colgate Palmolive	River Road (#622)	\$ 75,684.00	-	-	969	-	-	-	-	-	5	-	1	-	2,235	-	186	-	-
6/8/2010	HP-SP-38	Pramukh Properties	Woodbridge Avenue (#514)	\$ 11,028.00	80	86	-	-	-	-	-	-	-	-	-	-	-	-	-	-	-
6/8/2010	OB-SP-201	/ Madison Crossing at Birch Hill	Texas Road (#520)	\$ 38,167.00	168	101	-	-	-	-	-	-	-	-	-	-	575	-	-	-	1
6/8/2010	SP-SP-126	Shimon, LLC	New Durham Road (#501)	\$ 4,731.00	-	-	-	-	-	-	-	-	3	-	-	-	-	-	-	-	-
7/13/2010	CA-SP-78	Carteret Tomorrow	Roosevelt Avenue (#602/604)	\$ 49,616.00	972	168	462	-	-	-	313	-	2	1	-	-	-	-	23	-	-
7/13/2010	ED-SP-453	Biomedical Apps.	Park Avenue (#531)	\$ 1,815.00	30	6	144	-	-	-	-	-	-	-	-	-	10	-	-	-	-
7/13/2010	ME-SP-138	Suburban Square	Central Avenue (#669)	\$ 17,400.00	318	98	199	-	-	-	-	-	-	-	-	-	-	-	-	126	-
7/13/2010	NB-SP-171	130 Easton Avenue	Easton Avenue (#527)	\$ 47,646.00	145	40	130	-	-	-	168	-	-	3	-	-	-	-	17	-	-
7/13/2010	PI-SP-158	Fairways @ Piscataway	Stelton Road (#529)	\$ 54,242.00	750	590	325	-	-	-	-	-	-	-	12	-	6,725	-	950	-	-
8/10/2010	CR-SP-111	St. David's Episc. Ch.	Main Street (#535/685)	\$ 7,775.00	30	-	190	-	-	-	-	-	-	-	-	-	450	-	-	-	-
8/10/2010	MI-SP-54	Valley National Bank	Main Street (#606)	\$ 54,439.00	180	27	134	-	-	-	224	-	1	2	-	-	60	54	-	-	-
8/10/2010	MO-S-424	Camille Beninda	Matchaponix Avenue (#612)	\$ 16,004.00	287	399	-	-	-	-	-	-	-	-	-	-	300	40	-	-	-
8/10/2010	PA-SP-175	The Parkview	New Brunswick Avenue (#616)	\$ 48,710.00	330	-	206	-	-	-	-	-	-	-	-	-	-	-	615	-	-
8/10/2010	SP-SP-295	Harry Popik	Hamilton Boulevard (#603)	\$ 5,905.00	16	14	-	45	-	-	-	-	-	-	-	-	11	6	-	-	-
8/10/2010	WO-SP-162	JAHU, Inc.	Oak Tree Road (#604)	\$ 41,083.00	304	32	159	140	-	-	100	-	2	-	2	-	-	-	-	-	-
9/14/2010	ME-SP-131	187-199 Amboy Ave.	Amboy Avenue (#501)	\$ 30,505.00	230	25	82	-	-	-	-	-	-	1	7	-	200	95	-	-	-
9/14/2010	PI-SP-307	Home Properties	New Brunswick Avenue (#647)	\$ 4,341.00	10	-	17	-	-	-	-	-	6	-	-	-	-	-	-	70	-
9/14/2010	SA-SP-46	276 Main Street	Main St./Stevens Ave (#684/686)	\$ 11,460.00	185	41	82	-	-	-	-	-	1	-	-	-	-	-	-	-	-
9/14/2010	SY-SP-183	Gump Industries II	Jernee Mills Road (#675)	\$ 18,543.00	160	200	-	60	-	-	-	-	-	-	-	-	-	-	25	-	-
10/12/2010	PI-SP-300	Vincent Lubrano; 475	South Washington Ave (#665)	\$ 8,098.00	128	41	88	-	-	-	-	-	-	-	5	112	-	65	-	-	-
10/12/2010	PI-SP-303	Vincent Lubrano; 486	South Washington Ave (#665)	\$ 6,988.00	120	36	84	-	-	-	-	-	-	-	1	51	-	65	-	-	-
			Texas Rd (#520) & Old Bridge -																		
11/9/2010	OB-SP-216	WaWa	Englishtown Rd (#527)	\$ 99,758.00	-	-	-	-	-	-	-	-	-	-	-	-	-	-	2,270	1	-
11/9/2010	PA-SP-176	Maritime Alliance Gr.	State Street (#611)	\$ 3,799.00	-	18	29	-	-	-	-	-	-	-	-	-	-	-	-	-	-
11/9/2010	WO-SP-619	RK USA, Inc.	Inman Avenue (#602)	\$ 23,781.00	176	107	33	-	-	-	59	-	1	-	-	-	-	28	65	-	-

Performance Guarantees Received
2006 - 2017*
 * = Through May 2017

<u>DATE</u>	<u>FILE #</u>	<u>APPLICANT</u>	<u>COUNTY ROAD</u>	<u>AMOUNT</u>	<u>1</u>	<u>2</u>	<u>3</u>	<u>4</u>	<u>5</u>	<u>6</u>	<u>7</u>	<u>8</u>	<u>9</u>	<u>10</u>	<u>11</u>	<u>12</u>	<u>13</u>	<u>14</u>	<u>15</u>	<u>16</u>	<u>17</u>
11/9/2010	WO-SP-620	Liberty Realty	Oak Tree Road (#604)	\$ 1,600.00	20	-	60	-	-	-	-	-	-	-	-	-	-	-	-	-	-
12/14/2010	ED-SP-81	Colonial Village	Parsonage Road (#630)	\$ 2,300.00	-	-	-	-	-	-	-	-	-	-	-	-	-	-	-	-	-
12/14/2010	MI-SP-56	J9 Properties, LLC	Main Street (#606)	\$ 6,254.00	-	-	-	-	-	-	-	-	-	-	-	-	-	-	-	-	-
12/14/2010	OB-SP-145	Owens Road Office Complex	Old Bridge-Matawan Road (#516)	\$ 4,279.00	49	30	18	-	-	-	-	-	-	-	4	-	-	-	-	38	-
12/14/2010	PI-SP-33	Colgate Palmolive	River Road (#622)	\$ 150,000.00	-	-	-	-	-	-	-	-	-	-	-	-	-	-	-	-	-
12/14/2010	WO-SP-618	Martiak	King Georges Post Rd (#601)	\$ 8,804.00	58	13	-	-	-	-	-	-	3	-	-	-	-	-	-	-	-
1/11/2011	SY-SP-51	Dunkin' Donuts	Raritan St. / Main St. East (#535/670)	\$ 15,180.00	-	43	232	152	-	-	13	-	4	-	3	-	-	-	-	55	-
2/8/2011	WO-SP-480	Woodbridge Center Expansion	Woodbridge Center Drive #646	\$ 49,767.00	-	-	289	26	580	-	-	-	2	-	-	-	8,600	-	-	-	-
3/8/2011	HE-SP-10	Helmetta Animal Shelter	Main Street #615	\$ 7,980.00	48	54	9	-	-	-	-	-	-	-	2	-	-	-	-	-	-
3/8/2011	WO-SP-326	Iselin Firehouse	Green Street #604	\$ 17,846.00	180	46	72	-	-	-	-	-	1	1	-	-	185	-	-	-	-
4/12/2011	MO-155	Regency at Monroe	Spotswood-Englishtown Road #613	\$ 75,677.00	36	1,221	58	-	300	-	-	-	5	-	17	-	-	-	-	12,854	-
4/12/2011	MO-SP-197	Make a Wish Foundation	Perrineville Road #625 N. Main St. & Maplewood Ave. (#614/535)	\$ 92,654.00	636	1,530	-	-	400	-	230	-	1	-	8	-	550	-	-	1,000	-
5/10/2011	CR-SP-7	Witt Properties	New Brunswick Avenue (#616)	\$ 16,628.00	210	78	34	-	-	-	-	-	1	-	-	-	57	-	-	-	-
5/10/2011	PA-SP-167	Divya Properties	Cranbury-South River Road (#535)	\$ 5,108.00	72	22	8	22	-	-	-	-	-	-	-	-	-	-	-	-	-
5/10/2011	SB-SP-319	Cranbury Commercial Center	Easton Avenue (#527)	\$ 37,126.00	215	320	10	-	-	-	-	-	-	-	3	-	-	-	-	90	-
6/14/2011	NB-SP-176	176 Easton Avenue	Cranbury-South River Road (#535)	\$ 8,000.00	75	-	75	-	-	-	-	-	-	-	-	-	-	-	-	-	-
7/12/2011	CR-SP-32	100 Liberty Way Garcia/Bl. 165 L. 20.02, 20.01 & 18	French Street (#644)	\$ 26,200.00	27	15	54	-	-	-	-	-	-	-	-	-	40	-	-	3,474	-
7/12/2011	NB-SP-177			\$ 9,106.00	84	20	140	-	-	-	-	-	-	-	-	-	-	-	-	-	-
7/12/2011	WO-SP-585	Pride Solvents & Chemical Co.	Randolph Avenue (#602)	\$ 32,472.00	399	677	186	-	-	-	-	-	-	-	5	-	261	-	-	254	-
8/9/2011	ED-SP-21	Edison Branch YMCA	Oak Tree Road (#604)	\$ 21,606.00	25	90	25	-	-	-	-	-	2	-	-	-	-	-	-	-	-
8/9/2011	MO-155	Regency at Monroe	Buckelew / Hoffman St. (#522/614)	\$ 793,478.00	3,246	930	443	-	-	-	1,588	-	12	1	10	-	-	-	-	18,244	1
8/9/2011	NB-SP-178	New Brunswick Wellness Plaza	French Street (\$644)	\$ 24,134.00	155	100	102	-	-	-	9	-	-	-	5	-	-	-	21	145	-
8/9/2011	NB-SP-61	New Brunswick Gas Facility	How Lane (#680)	\$ 22,204.00	60	-	153	-	-	-	-	-	-	-	-	-	125	-	-	-	-
8/9/2011	SY-SP-114	BMT Bordentown	Bordentown-Amboy Avenue (#615)	\$ 26,537.00	210	-	85	-	-	-	-	-	2	-	-	-	200	58	-	-	-
9/13/2011	SB-SP-329	Forsgate Industrial Complex	Cranbury-South River Road (#535)	\$ 18,236.00	346	87	-	-	-	-	16	-	-	-	-	-	-	-	-	-	-
9/13/2011	WO-SP-224	Level Beauty Institute	New Brunswick Avenue (#616)	\$ 2,813.00	12	16	11	-	-	-	-	-	-	-	-	-	53	-	-	-	-
9/13/2011	WO-SP-276	1477 Oak Tree Road / Sitar	Oak Tree Road (# 604)	\$ 110,510.00	125	46	9	141	-	-	-	-	-	-	-	-	89	-	-	-	-
9/13/2011	WO-SP-628	Remax First Advantage	Inman Avenue (#602) King Georges Post Rd/ Amboy Avenue & Fords Avenue (#501 & 648)	\$ 6,445.00	101	34	16	-	-	-	-	-	-	-	2	-	-	-	-	-	-
9/13/2011	WO-SP-630	Fords Corner, LLC	Woodbridge Avenue (C.R. #514)	\$ 10,150.00	100	41	11	-	-	-	-	-	-	-	-	-	-	-	-	-	-
10/11/2011	ED-SP-138	KTR Edison, LLC First Presbyterian Church		\$ 3,500.00	-	-	-	-	-	-	-	-	2	-	-	-	-	-	-	-	-
10/11/2011	ME-SP-140	Metuchen	Woodbridge Avenue (C.R #660)	\$ 2,180.00	30	16	15	-	-	-	-	-	-	-	4	-	-	-	-	13	-
10/11/2011	SY-SP-185	Prakash & Devika Patel	Raritan Avenue (C.R. #535)	\$ 5,075.00	75	194	47	-	-	-	-	-	-	-	-	-	-	-	-	-	-
11/9/2011	MO-SP-212	Dr. Myrna Nashed	Jamesburg-Half Acre Rd (CR 615)	\$ 23,022.00	175	-	55	19	-	-	20	-	1	-	3	-	100	-	-	-	-
11/9/2011	PL-SP-58	Princeton Healthcare Systems	Scudders Mill Road (CR 614)	\$ 809,000.00	1,772	-	97	-	178	15	940	-	11	-	25	-	850	-	-	8,834	1
1/10/2012	PI-SP-231	Deepa Auto Center	Steton Road (# 529)	\$ 9,420.00	250	39	71	-	-	-	-	-	-	-	4	4	-	-	-	-	-
1/10/2012	SP-SP-303	Fischer Group	Hamilton Blvd (# 603)	\$ 900.00	-	-	-	-	-	-	-	-	-	-	-	4	-	-	-	-	-

Performance Guarantees Received

2006 - 2017*

* = Through May 2017

<u>DATE</u>	<u>FILE #</u>	<u>APPLICANT</u>	<u>COUNTY ROAD</u>	<u>AMOUNT</u>	<u>1</u>	<u>2</u>	<u>3</u>	<u>4</u>	<u>5</u>	<u>6</u>	<u>7</u>	<u>8</u>	<u>9</u>	<u>10</u>	<u>11</u>	<u>12</u>	<u>13</u>	<u>14</u>	<u>15</u>	<u>16</u>	<u>17</u>
3/13/2012	MO-SP-211	Puppy Paradise	Applegarth Road (# 619)	\$ 1,755.00	-	58	-	-	-	-	-	-	-	-	1	-	110	-	36	-	-
3/13/2012	WO-SP-238	Investors Bank	Main Street (#514)	\$ 6,431.00	15	-	-	-	-	-	-	-	2	-	-	-	-	-	53	-	-
4/10/2012	ME-SP-137	140 Durham Avenue	Central Avenue(# 669)	\$ 4,473.00	111	-	46	-	-	-	-	-	-	-	-	2	-	-	-	-	-
5/8/2012	ED-SP-380	Inderpal Mann	Oak Tree Road (#604)	\$ 4,540.00	75	280	260	-	-	-	-	-	-	-	-	4	-	-	-	-	-
5/8/2012	NO-S-148	WSH Enterprises, Inc.	Church Lane (#694)	\$ 36,744.00	240	-	12	-	-	6	-	-	-	-	-	-	110	-	-	-	-
5/8/2012	WO-SP-408	Beth Israel Cemetery	Woodbridge Center Dr. (#646)	\$ 39,400.00	50	100	340	-	-	-	-	-	-	-	-	4	-	-	200	-	-
6/12/2012	EB-SP-172	Hatikvah Int. Acad.	Cranbury Road (# 535)	\$ 16,368.00	-	105	7	-	-	-	-	-	1	-	2	4	-	-	170	-	-
6/12/2012	MO-210	Four Seasons	Prospect Plains Road (#614)	\$ 248,255.00	1,471	2,976	804	-	13	-	754	-	5	-	-	15	2,200	-	1,580	-	-
6/12/2012	OB-SP-225	Woodhaven Plaza	Texas Road (#520)	\$ 23,862.00	125	220	88	-	-	-	-	-	-	-	1	4	-	-	240	-	-
6/12/2012	SY-SP-144	Shri Saibaba Corp.	Main Street (#670)	\$ 1,770.00	-	-	19	-	-	-	-	-	-	-	1	2	-	-	-	-	-
6/12/2012	WO-SP-314	The Learning Exp.	Berry Street (#563) / Rahway Avenue (#514)	\$ 41,574.00	303	59	66	-	-	-	274	-	1	1	-	6	126	118	505	-	-
6/12/2012	WO-SP-461	MetroPCS	Port Reading Avenue (#604)	\$ 14,100.00	12	43	12	-	-	-	-	-	-	-	-	-	-	-	-	-	-
7/10/2012	ED-SP-455	Parikh Real Estate	Oak Tree Road (#604)	\$ 6,190.00	-	35	47	-	-	-	-	-	-	-	4	4	-	-	200	-	-
7/10/2012	ED-SP-467	GSZ Realty, LLC	Woodbridge Avenue (#514)	\$ 2,100.00	-	-	28	-	-	-	-	-	-	-	-	-	-	-	-	-	-
7/10/2012	SP-SP-289	Leland C. Stanford	South Clinton Avenue (#603)	\$ 41,722.00	135	-	103	-	-	-	17	-	4	3	-	1	-	66	-	-	-
8/14/2012	EB-SP-91	TFT Equity, LLC	Cranbury Road (#535)	\$ 19,056.00	166	51	134	35	-	-	-	-	-	-	-	-	-	-	-	-	-
8/14/2012	MO-SP-188	Chabad House	Applegarth Road (#619)	\$ 75,834.00	545	175	269	-	-	-	135	-	2	-	-	-	-	-	-	-	-
8/14/2012	WO-SP-189	I and G Realty, LLC	Rahway Avenue (#514)	\$ 6,154.00	66	-	59	-	-	-	-	-	-	-	-	5	-	-	-	-	-
9/11/2012	CA-SP-125	Skanska Koch	Roosevelt Avenue (C.R. #602)	\$ 14,163.00	-	115	50	145	-	-	-	-	-	-	-	-	-	-	-	-	-
9/11/2012	ED-SP-76	1065-1133 Inman Ave	Inman Avenue (C.R. #602)	\$ 4,810.00	20	-	23	-	-	-	-	-	-	-	-	4	15	-	440	-	-
10/9/2012	CR-SP-75	Chinmaya Mission	Cranbury Neck Rd. (C.R. #615)	\$ 28,817.00	115	665	-	-	-	-	-	-	-	-	4	-	644	-	25	-	-
10/9/2012	ED-SP-465	234 & 238 Plainfield Ave.	Plainfield Avenue (C.R.#529)	\$ 4,794.00	28	6	10	-	-	-	-	-	1	-	-	4	-	-	-	-	-
10/9/2012	NB-SP-187	Garcia / 156 French St.	French Street (C.R. #644)	\$ 9,106.68	85	18	104	-	-	-	-	-	-	-	-	2	-	-	-	-	-
10/9/2012	OB-SP-265	Fly Brook Farm	O.B-Englishtown Rd. (C.R. #527)	\$ 11,616.00	235	-	23	-	-	-	-	-	-	-	-	4	15	-	440	-	-
10/9/2012	SP-SP-301	Sanjay Patel	S. Clinton Avenue (C.R.#663)	\$ 6,760.00	35	-	-	-	-	-	-	-	-	-	-	-	-	-	-	-	-
10/9/2012	SY-SP-190	T-Mobile Northeast	How Lane (C.R. #680)	\$ 6,500.00	-	86	9	10	-	-	-	-	-	-	-	-	-	-	-	-	-
10/9/2012	WO-SP-26	Zappia Investments	Rahway Avenue (C.R.#514)	\$ 20,743.00	314	102	93	-	-	-	-	-	-	-	-	-	-	-	-	-	-
10/9/2012	WO-SP-622	Ideal Driving School	Amboy Avenue (C.R.#653)	\$ 5,956.70	50	29	14	-	-	-	-	-	-	-	-	-	-	-	-	-	-
11/20/2012	DU-SP-13	Towne Pharmacy	S.Washington Ave (C.R. #529)	\$ 9,373.00	85	23	153	-	-	-	-	-	-	-	-	2	-	-	-	-	-
11/20/2012	EB-SP-91	TFT Equity, LLC	Cranbury Road (C.R. #535)	\$ 19,056.00	166	51	134	35	-	-	-	-	-	-	-	-	-	-	-	-	-
11/20/2012	ED-SP-15	Seasons 52, Menlo Pk	Lafayette Avenue (C.R. #657)	\$ 31,959.00	85	189	-	-	-	-	-	-	2	-	-	1	-	-	-	-	-
11/20/2012	ME-SP-142	457-459 Main St. / DAG	Main Street (C.R. #531)	\$ 16,080.00	43	-	67	-	-	-	-	-	-	-	-	-	-	-	-	-	-
11/20/2012	MO-209	Valley View	Union Valley Road (C.R. #615)	\$ 76,291.00	390	990	208	303	-	-	-	-	-	-	-	3	180	-	318	-	-
12/11/2012	CA-60	Parish Manor, LLC	Washington Avenue (C.R. #604)	\$ 1,670.00	21	3	9	-	-	-	-	-	-	-	-	3	-	-	-	-	-
12/11/2012	CA-61	615 Roosevelt Avenue	Roosevelt Avenue (C.R. #602)	\$ 4,807.00	52	27	18	-	-	-	-	-	-	-	-	2	-	-	-	-	-
12/11/2012	EB-SP-60	White Castle Restaurant	Summerhill Road (C.R. #613)	\$ 3,131.00	45	7	21	-	-	-	-	-	-	-	-	2	-	-	-	-	-
12/11/2012	MO-SP-215	Tarheel Blue	Prospect Plains Rd (C.R. #614)	\$ 6,684.00	102	67	46	-	-	-	-	-	-	-	-	2	-	-	-	-	-
12/11/2012	SA-SP-47	Vintage Auto Collectables	Main Street (C.R. #684)	\$ 11,412.00	105	58	91	-	-	-	-	-	-	-	-	-	-	-	-	-	-
12/11/2012	SB-SP-338	Campbell Freightliner	Cranbury Road (C.R. #535)	\$ 57,128.50	710	22	36	-	-	-	-	-	4	-	4	4	-	-	1,231	-	-
12/11/2012	WO-SP-632	7-Eleven	Wood Avenue (C.R. #649)	\$ 38,964.00	82	42	-	296	-	-	-	-	2	-	-	4	-	-	-	-	-
1/8/2013	CA-SP-124	Memoes, LLC	Roosevelt Ave (# 602)	\$ 19,615.00	239	104	68	-	-	-	-	-	-	-	-	4	-	-	-	-	-
1/8/2013	CA-SP-133	Investors Bank	Washington Ave (#604)	\$ 12,264.00	40	37	4	-	-	-	-	-	2	-	-	6	-	-	-	-	-
1/8/2013	ED-SP-469	Mukherjee	Oak Tree Road (# 604)	\$ 4,244.00	28	-	57	-	-	-	-	-	-	-	-	-	100	-	-	-	-
1/8/2013	NB-SP-194	St. Peters Cemetery	Jersey Avenue (#693)	\$ 10,460.00	210	20	133	-	-	-	-	-	-	-	-	4	-	-	-	-	-
1/8/2013	SY-SP-193	PAK Enterprises	Main Street (# 670)	\$ 4,865.42	30	-	49	-	-	-	-	-	-	-	-	2	-	-	-	-	-
2/13/2013	CA-60	Parish Manor	Washington Ave (#604)	\$ 7,619.00	-	25	-	75	-	-	-	-	-	-	-	-	-	30	-	-	-

**Performance Guarantees Received
2006 - 2017*
* = Through May 2017**

<u>DATE</u>	<u>FILE #</u>	<u>APPLICANT</u>	<u>COUNTY ROAD</u>	<u>AMOUNT</u>	<u>1</u>	<u>2</u>	<u>3</u>	<u>4</u>	<u>5</u>	<u>6</u>	<u>7</u>	<u>8</u>	<u>9</u>	<u>10</u>	<u>11</u>	<u>12</u>	<u>13</u>	<u>14</u>	<u>15</u>	<u>16</u>	<u>17</u>
2/13/2013	NB-SP-126	The Arts Building	George Street (#672)	\$ 40,810.00	165	36	165	-	-	-	-	-	-	-	-	2	-	-	-	-	-
2/13/2013	NB-SP-198	515 Livingston Ave	Livingston Ave (#691)	\$ 5,597.00	-	21	30	-	-	-	-	-	-	-	2	2	-	-	-	-	-
2/13/2013	OB-224	Kim & Ron Butler		\$ 58,404.00	-	100	-	-	48	300	-	-	-	1	-	-	-	-	40	-	-
3/12/2013	MI-SP-57	Milltown Pharmacy	Main Street (#616)	\$ 33,704.40	156	64	133	-	-	-	-	-	1	-	2	5	-	-	40	-	-
3/12/2013	NB-SP-198	St. Peters 254 East.	Easton Avenue (#527)	\$ 116,881.00	400	300	400	-	-	-	-	-	-	-	6	12	-	-	-	-	-
3/12/2013	NB-SP-79	St. Peters 123 How	How Lane (#680)	\$ 91,381.00	825	375	450	-	-	-	-	-	-	-	-	4	-	-	-	-	-
3/12/2013	SP-SP-13	Pit Refuel, Inc.	Park Avenue (#531)	\$ 19,101.00	135	30	133	-	-	-	-	-	-	-	-	4	-	-	-	-	-
4/9/2013	MO-203	Monroe Chase	Applegarth Road (#619)	\$ 104,921.00	1,450	485	645	-	-	-	300	-	7	-	-	-	5,500	-	-	-	-
4/9/2013	OB-SP-243	Avtar Singh-Bamrah	O.B. - Matawan Rd (#516)	\$ 18,761.00	142	119	92	-	-	-	-	-	-	-	1	4	-	-	113	-	-
4/9/2013	SB-SP-291	TC South Brunswick	Cranbury -S.R. Rd (#535)	\$ 594,842.00	2,200	1,960	120	-	-	-	218	-	9	1	-	-	5,100	-	6,347	-	1
5/14/2013	EB-SP-237	Kung Medical Center	Summerhill Rd. #633 Buckelew Ave #522 / Spotswood-	\$ 18,740.00	118	-	48	45	-	-	10	-	1	-	1	2	-	-	-	-	-
5/14/2013	MO-155	Regency at Monroe	Englishtown Rd #613	\$ 999,671.00	4,762	-	300	-	444	-	1,966	2	17	-	-	8	-	-	11,533	1	-
5/14/2013	MX-SP-42	150 Lincoln Blvd, LLC	Lincoln Blvd #607	\$ 163,757.00	762	221	707	-	-	-	-	-	-	-	-	-	2,535	157	1,310	-	-
5/14/2013	PL-SP-22	Princeton Three Hosp.	Schudders Mill Rd. #614	\$ 5,227.00	53	-	435	-	-	-	-	-	-	-	-	-	-	-	-	-	-
5/14/2013	WO-SP-525	Port Reading Bus. Park	Port Reading Ave #604	\$ 40,294.00	-	65	185	-	-	-	-	-	9	-	-	2	20	-	-	-	-
6/11/2013	EB-SP-148	Bank of America	Cranbury Road #535	\$ 10,310.00	60	16	136	-	-	-	-	-	-	-	-	-	61	-	40	-	-
6/11/2013	EB-SP-284	Housing, LLC	Summerhill Road #613	\$ 16,216.00	40	-	172	-	-	-	-	-	-	-	-	2	-	-	-	-	-
6/11/2013	EB-SP-4	Golden Triangle	Old Bridge Turnpike #527	\$ 183,454.00	1,260	810	447	-	387	-	-	-	2	-	-	10	889	-	-	-	-
6/11/2013	MX-SP-42	150 Lincoln Boulevard	Lincoln Boulevard #607	\$ 147,381.00	762	221	603	-	-	-	-	-	-	-	-	-	282	157	-	-	-
6/11/2013	SB-SP-37	Finnegan's Plaza	Finnegans Lane #682	\$ 183,268.00	184	2,740	416	985	-	-	10	-	1	-	2	3	-	962	972	-	-
6/11/2013	SY-SP-194	Twin Boro Physical Therapy	Washington Road #535 Washington Road #670 / Raritan	\$ 12,630.00	200	77	76	-	-	-	-	-	1	1	-	-	-	-	-	-	-
6/11/2013	SY-SP-30	The Learning Experience	Street #535	\$ 48,191.00	288	101	480	-	-	-	-	-	2	-	-	7	-	-	-	-	-
6/11/2013	WO-SP-635	7-Eleven	Wood Avenue #649	\$ 35,064.00	82	42	147	296	-	-	-	-	2	-	-	4	-	-	-	-	-
7/9/2013	CA-S-197	125 Washington Ave.	Washington Avenue #652	\$ 10,508.00	95	-	-	-	-	-	-	-	-	-	-	7	-	-	-	-	-
7/9/2013	MO-SP-189	Monroe Town Plaza	Butcher Road #619	\$ 400,192.00	1,120	2,043	681	-	127	-	538	-	5	-	7	7	-	-	5,525	-	-
7/9/2013	MO-SP-7	Pasquale Martone	Old Bridge-Englishtown Road #527	\$ 17,890.00	160	-	105	-	-	-	-	-	-	-	1	2	180	-	-	-	-
7/9/2013	NO-SP-34	Dr. Sulla's Medical Office	How Lane #680	\$ 6,400.00	-	15	58	-	-	-	-	-	-	-	-	-	-	-	-	-	-
7/9/2013	OB-SP-261	Visionstream	Old Bridge-Matawan Road #516	\$ 161,620.00	795	2,032	465	129	-	-	-	-	-	-	2	4	-	-	2,645	-	-
7/9/2013	OB-SP-270	Fire District #2	Old Bridge-Matawan Road #516	\$ 9,500.00	-	-	110	-	-	-	-	-	-	-	-	-	-	-	-	-	-
7/9/2013	WO-SP-560	Ivy Development	Main Street #514	\$ 6,274.00	95	33	70	40	-	-	-	-	-	-	-	-	-	-	-	-	-
8/13/2013	JA-SP-37	Jamesburg Gas Holding	Half Acre Road #615	\$ 26,400.00	465	60	90	-	-	-	-	-	-	-	-	-	70	-	-	-	-
8/13/2013	NB-SP-169	205 Easton Avenue Realty	Easton Avenue #527	\$ 51,526.00	135	-	170	-	-	-	129	-	-	3	-	-	-	-	-	-	-
8/13/2013	PA-SP-183	Street	Smith Street #656	\$ 865.00	-	-	-	-	-	-	-	-	-	-	-	2	-	-	-	-	-
8/13/2013	PI-SP-133	Shaan Realty	Stelton Road #529	\$ 41,019.00	594	128	147	-	-	-	11	-	6	-	2	-	-	-	195	-	-
8/13/2013	PI-SP-285	Piscataway Business Center - Site Plan	South Washington Avenue #665	\$ 248,826.00	1,035	1,060	277	1,800	-	-	-	-	4	4	6	-	-	-	625	-	-
8/13/2013	PI-SP-285	Piscataway Business Center - Traffic Signal	South Washington Avenue #665	\$ 314,377.00	100	451	200	-	-	-	-	-	-	-	-	-	139	-	5,240	1	-
8/13/2013	WO-SP-474	CPV Shore, LLC - Woodbridge	Riverside Drive #656	\$ 24,334.00	-	310	15	-	-	-	-	-	-	-	-	2	-	-	75	-	-
9/10/2013	SP-273	Energy Center	Plainfield Avenue #603	\$ 11,160.00	22	20	104	64	-	-	-	-	-	-	-	-	-	-	-	-	-
10/8/2013	ED-SP-474	Russomanno	Woodbridge Ave (#514)	\$ 1,392.00	8	13	4	-	-	-	-	-	-	-	1	2	-	-	84	-	-
11/12/2013	NB-SP-204	Prestige Lift Company	French Street (#644)	\$ 5,973.00	26	3	88	-	-	-	-	-	-	-	-	2	-	-	-	-	-
		Rafael Gomez																			

Performance Guarantees Received
2006 - 2017*
*** = Through May 2017**

<u>DATE</u>	<u>FILE #</u>	<u>APPLICANT</u>	<u>COUNTY ROAD</u>	<u>AMOUNT</u>	<u>1</u>	<u>2</u>	<u>3</u>	<u>4</u>	<u>5</u>	<u>6</u>	<u>7</u>	<u>8</u>	<u>9</u>	<u>10</u>	<u>11</u>	<u>12</u>	<u>13</u>	<u>14</u>	<u>15</u>	<u>16</u>	<u>17</u>
		Simpson United Methodist Church	Old-Bridge Matawan Road (#615)	\$ 47,627.80	280	165	196	-	-	-	252	-	2	-	1	2	360	-	25	-	-
11/12/2013	OB-SP-266	Church	Old-Bridge Matawan Road (#615)	\$ 47,627.80	280	165	196	-	-	-	252	-	2	-	1	2	360	-	25	-	-
12/10/2013	ED-SP-475	Exxon Service Station	Wood Avenue (#649)	\$ 4,643.00	-	-	44	-	-	-	-	-	-	-	-	4	-	-	-	-	-
12/10/2013	MO-SP-166	Applegarth Prof. Center	Applegarth Road (#619)	\$ 5,208.00	775	-	-	-	-	-	-	-	-	-	-	5	-	-	-	-	-
12/10/2013	PA-SP-181	7-Eleven	Smith Street (#6560)	\$ 10,408.00	50	20	88	-	-	-	-	-	-	-	-	2	-	-	-	-	-
1/14/2014	ED-SP-468	2900 Woodbridge Avenue	Woodbridge Ave (#514)	\$ 35,971.00	36	30	544	-	-	-	-	-	-	-	-	9	-	-	85	-	-
1/14/2014	MO-SP-100	Mahal Garden	Spotswood -Englishtown Rd (#613)	\$ 61,611.00	155	355	-	-	100	-	-	-	-	-	-	-	-	-	-	-	-
1/14/2014	NB-SP-59	135 Somerset Street	Easton Avenue (#527)	\$ 5,044.00	36	-	611	-	-	-	-	-	-	-	-	-	-	-	-	-	-
1/14/2014	OB-SP-15	The General Saloon	Old Bridge - Englishtown Rd (#527)	\$ 11,500.45	220	59	117	-	-	-	-	-	-	-	-	2	10	-	-	-	-
2/11/2014	EB-SP-105	TG Acquisitions	Old Bridge Tpke (#527)	\$ 10,455.23	38	-	188	-	-	-	-	-	-	-	-	1	-	-	48	-	-
2/11/2014	WO-SP-401	Bank of America	Main Street (#514)	\$ 8,015.00	104	65	22	-	-	-	-	-	-	-	-	-	-	-	-	-	-
3/11/2014	NB-SP-127	University Hospital	French Street (#644)	\$ 129,933.00	680	1,960	815	-	-	-	55	-	1	2	-	-	-	45	-	-	-
3/11/2014	SB-SP-256	(Matrix)	Cranbury-South River Road (#535)	\$ 220,086.00	1,252	1,979	602	-	-	-	897	-	4	3	2	4	-	535	1,677	-	-
4/8/2014	PI-SP-33	Colgate Technology Center	River Road (#622)	\$ 220,523.00	240	54	96	-	-	-	-	-	-	-	-	4	-	-	820	1	-
5/13/2014	PA-SP-185	Zhang's Property	Smith Street (#656)	\$ 1,783.00	-	-	-	-	-	-	-	-	-	-	-	2	-	-	-	-	-
5/13/2014	PI-SP-330	Pepsi Beverages Company	New Brunswick Ave (#647)	\$ 44,300.00	-	-	374	-	-	-	-	-	-	-	-	-	-	-	-	-	-
5/13/2014	SY-SP-141	Gillette Enterprises	Main Street (#670)	\$ 11,185.00	45	35	62	-	-	-	-	-	-	-	-	5	-	-	-	-	-
6/10/2014	EB-SP-286	Brunswick Memorial	Cranbury Road (#535)	\$ 2,875.00	20	-	42	-	-	-	-	-	-	-	-	2	-	-	-	-	-
6/10/2014	HP-SP-14 / F	The Crossings at Highland Park	River Road (#622)	\$ 54,957.00	425	37	104	-	-	-	494	-	6	-	4	2	90	-	896	-	-
6/10/2014	NB-SP-197	173 Livingston Avenue	Livingston Avenue (#691)	\$ 8,668.70	100	25	61	-	-	-	-	-	-	-	-	-	-	-	-	-	-
6/10/2014	SY-99	Towne Lake West	Main Street (#670)	\$ 239,115.00	90	-	160	-	-	-	-	-	-	-	-	-	69	-	3,420	1	-
6/10/2014	SY-SP-197	Bello	Washington Road (#535)	\$ 6,955.00	95	81	38	-	-	-	-	-	1	-	-	2	-	-	-	-	-
6/10/2014	WO-SP-641	Treasure Garden	Inman Avenue (#602)	\$ 10,169.00	99	44	53	-	-	-	-	-	-	-	-	2	-	-	-	-	-
7/8/2014	EB-SP-225	URG Medical Building / VFW	Cranbury Road (#535)	\$ 3,815.00	18	-	44	-	-	-	-	-	2	-	-	-	-	-	-	-	-
7/8/2014	OB-SP-272	Walgreen's	Laurence Harbor Road (#689)/(#626) Stelton Avenue (#529) / New	\$ 55,474.00	201	560	110	-	-	-	-	-	5	-	1	-	-	60	100	-	-
7/8/2014	PI-SP-174	Investors Bank	Brunswick Avenue (#647)	\$ 6,937.00	41	-	59	-	-	-	-	-	2	-	-	4	-	-	147	-	-
7/8/2014	SP-SP-310	2603 Park Avenue	Park Avenue (#531)	\$ 28,796.00	140	80	630	-	-	-	-	-	1	1	-	2	-	-	-	-	-
7/8/2014	WO-SP-254	Nanotech Industrial Solutions	Randolph Avenue (#602)	\$ 11,115.00	77	-	208	-	-	-	-	-	-	-	-	4	-	-	-	-	-
7/8/2014	WO-SP-588	75-81 Main Street	Main Street (#514)	\$ 2,996.00	25	-	7	-	-	-	-	-	-	-	-	1	-	-	-	-	-
8/12/2014	NB-SP-127	R.W.J. University Hospital	French Street (#527)	\$ 143,092.00	-	-	-	-	-	-	-	-	-	-	-	-	-	-	-	1	-
8/12/2014	NO-SP-151	Investors Bank	Finnegans Lane (#682)	\$ 15,734.00	142	44	70	-	-	-	-	-	-	-	-	-	-	-	-	-	-
9/9/2014	EB-S-259	AJB Home Construction	Milltown Road (#606)	\$ 52,682.00	315	70	175	98	-	-	-	-	-	-	-	-	3,150	-	-	-	-
9/9/2014	MO-SP-219	Principal Global Services	Cranbury Road (#535)	\$ 9,430.00	30	10	20	-	-	-	-	-	-	-	-	-	-	-	300	-	-
9/9/2014	NB-SP-161	173 French Street	French Street (#644)	\$ 5,583.00	44	10	63	-	-	-	-	-	-	-	-	-	-	-	-	-	-
9/9/2014	SB-SP-306	Cambridge Crossing	County Route 522 (#522)	\$ 510,261.00	360	190	600	4,913	-	-	326	-	-	-	4	-	-	-	-	-	-
9/9/2014	WO-SP-624	636 Inman Avenue	Inman Avenue (#602)	\$ 21,298.00	174	24	171	-	-	-	-	-	1	-	-	5	-	-	-	-	-
9/9/2014	WO-SP-649	100 Riverside Drive	Riverside Drive (#649)	\$ 9,359.00	115	60	-	-	-	-	-	-	1	-	-	-	-	-	50	-	-
10/14/2014	ED-S-919	Jian Chen & Han Wang	Plainfield Road (#535/661)	\$ 18,982.00	220	94	120	70	-	-	152	-	2	-	-	-	-	-	-	-	-
11/12/2014	ED-SP-22	2088 Woodbridge Ave	Woodbridge Avenue (#514)	\$ 16,748.00	170	-	95	-	-	-	-	-	-	-	-	5	-	-	171	-	-
11/12/2014	PI-SP-333	AutoZone	Stelton Road / Washington Avenue (#529/665)	\$ 17,660.00	71	61	175	-	-	-	-	-	-	-	1	4	3,397	-	-	-	-

Performance Guarantees Received

2006 - 2017*

* = Through May 2017

<u>DATE</u>	<u>FILE #</u>	<u>APPLICANT</u>	<u>COUNTY ROAD</u>	<u>AMOUNT</u>	<u>1</u>	<u>2</u>	<u>3</u>	<u>4</u>	<u>5</u>	<u>6</u>	<u>7</u>	<u>8</u>	<u>9</u>	<u>10</u>	<u>11</u>	<u>12</u>	<u>13</u>	<u>14</u>	<u>15</u>	<u>16</u>	<u>17</u>
1/13/2015	OB-SP-15	Dr. Mesina	Old Bridge - Matawan Rd (#516)	\$ 9,348.00	100	65	220	-	-	-	-	-	-	-	1	2	167	-	-	-	-
2/10/2015	ME-SP-99	St. Joseph's High School	Plainfield Avenue (#531)	\$ 30,756.00	530	120	108	-	-	-	-	-	1	-	8	8	-	-	-	-	-
2/10/2015	MX-SP-59	TACT Properties	Lincoln Boulevard (#607)	\$ 33,231.71	51	117	119	17	-	-	20	-	1	-	2	2	92	-	-	-	-
2/10/2015	SR-SP-105	153 Whitehead Avenue	Whitehead Avenue (#677)	\$ 821.00	5	-	13	-	-	-	-	-	-	-	-	1	-	-	-	-	-
			Park Avenue /Plainfield Road (#531/661)	\$ 2,730.00	-	-	-	-	-	-	15	-	1	-	-	-	-	-	-	-	-
3/10/2015	ED-SP-250	Walgreen's	Oak Tree Road (#604)	\$ 17,176.00	380	124	-	-	-	-	11	-	1	-	2	6	-	6	-	-	-
3/10/2015	MO-SP-76	Springpoint Senior Living	Half Acre Road (#615)	\$ 49,602.00	130	67	328	-	-	-	-	-	2	-	-	2	-	-	-	-	-
4/14/2015	ED-529	Kangfu Chen	Park Avenue (#531)	\$ 7,443.00	72	24	32	-	-	-	-	-	-	-	-	-	-	-	-	-	-
4/14/2015	ED-S-969	2026 - 2032 Oak Tree Rd	Oak Tree Road (#604)	\$ 22,895.00	288	76	180	-	-	-	-	-	-	-	-	6	-	-	-	-	-
4/14/2015	PI-SP-314	455 & 451 Washington Ave	Washington Ave (#529)	\$ 5,630.00	50	21	28	-	-	-	-	-	-	-	-	2	40	-	220	-	-
5/12/2015	EB-SP-269	Arisa Realty (Traffic Signal)	Main Street (#616)	\$ 270,868.00	180	30	150	-	-	-	-	-	-	-	-	-	30	-	390	1	-
5/12/2015	EB-SP-269	Arisa Realty (Site Imp.)	Main Street (#616)	\$ 98,153.00	140	135	464	-	50	15	25	-	-	1	-	-	-	36	20	-	-
5/12/2015	PI-SP-130	Dunkin Donuts	River Road (#622)	\$ 9,689.00	130	-	404	-	-	-	-	-	-	-	-	3	-	-	-	-	-
5/12/2015	SR-SP-104	Ralph's Auto Body	Old Bridge Tpke (#527)	\$ 4,675.00	3	15	9	-	-	-	-	-	-	-	-	4	200	-	-	-	-
6/9/2015	NB-SP-108	Bank of America	Easton Avenue (#527)	\$ 31,660.00	107	335	317	-	-	-	-	-	-	-	-	4	-	-	-	-	-
6/9/2015	OB-SP-35	Walgreen's	O.B - Matawan Rd (#516)	\$ 34,056.00	430	70	120	-	-	-	-	-	1	-	-	2	-	-	120	-	-
6/9/2015	SA-SP-36	Raritan River Landing	Main Street (#670)	\$ 162,470.00	1,099	15	560	-	-	-	40	-	4	-	1	5	-	-	2,269	-	-
7/14/2015	CR-SP-102	Cranbury Station Park	Station Road (#615)	\$ 446,650.00	1,630	10,760	900	-	-	-	377	-	8	-	-	8	-	173	12,980	-	-
			311 Spotswood Englishtown																		
7/14/2015	MO-SP-73	Road Realty	Spotswood-Englishtown Road (#613)	\$ 27,336.00	240	-	125	-	-	-	-	-	1	-	-	3	170	-	-	-	-
7/14/2015	SB-SP-327	P.I. Properties (Pami Realty)	South River Road (#535)	\$ 38,820.00	300	265	148	-	-	-	83	-	2	-	-	2	-	-	-	-	-
8/11/2015	CA-SP-137	535-537 Roosevelt Avenue	Roosevelt Ave (#602)	\$ 5,586.00	50	-	34	-	-	-	-	-	-	-	-	1	-	-	250	-	-
8/11/2015	CR-SP-42	APCO Petroleum Corp.	Hightstown Road (#539)	\$ 17,432.00	24	29	191	-	-	-	-	-	-	-	-	4	-	20	-	-	-
8/11/2015	EB-SP-65	Adult Day Care	Old Bridge Tpk (#527)	\$ 16,020.00	150	-	56	-	-	-	-	-	-	-	-	2	-	-	-	-	-
8/11/2015	ME-SP-126	District at Metuchen	Middlesex Avenue (#501)	\$ 99,113.00	-	376	586	-	-	-	-	-	-	-	-	5	-	-	410	-	-
8/11/2015	MX-SP-91	600 Lincoln Boulevard	Lincoln Boulevard (#607)	\$ 13,201.00	178	-	59	-	-	-	-	-	-	-	-	3	-	-	-	-	-
8/11/2015	SY-S-110	Robert Downey, LLC	Washington Ave (#535)	\$ 7,800.28	131	-	75	-	-	-	-	-	-	-	-	2	-	-	-	-	-
9/8/2015	ME-SP-144	339 Main Street	Main Street (#531)	\$ 9,131.00	88	23	44	-	-	-	-	-	-	-	-	1	-	-	-	-	-
9/8/2015	MO-SP-137	Costco	Gatzmer Road (#522)	\$ 9,579.00	135	52	58	-	-	-	-	-	2	-	3	-	47	-	-	-	-
		Monroe Board of Fire																			
9/8/2015	MO-SP-222	Commissioners District #1	Spotswood-Englishtown Road (#613)	\$ 29,090.00	573	50	248	-	-	-	-	-	-	-	-	6	-	-	-	-	-
9/8/2015	SB-SP-106	Heller SBIP, LLC	Ridge Road (#522)	\$ 77,760.00	20	559	-	-	-	-	-	-	-	-	-	2	-	-	-	-	-
9/8/2015	SB-SP-345	South Brunswick Manor	Cranbury South River Road (#535)	\$ 913,105.00	1,650	3,824	851	-	-	-	1,713	-	10	-	-	6	4,520	-	11,145	-	-
9/8/2015	SP-SP-319	Paraco Gas	S. Clinton Avenue (#663)	\$ 9,972.00	191	123	21	-	-	-	-	-	-	-	-	4	-	-	-	-	-
9/8/2015	WO-SP-543	33 Metro Park	Wood Avenue S. (#649)	\$ 5,456.00	45	-	58	-	-	-	-	-	-	-	-	4	-	-	234	-	-
			New Brunswick Avenue / Amboy Ave (#616 / 501)	\$ 36,660.00	155	40	145	-	-	-	15	-	-	-	9	4	-	-	-	-	-
10/13/2015	CR-SP-109	Cranbury Brickyard	Station Road (#615)	\$ 353,801.00	-	-	-	-	-	-	-	-	-	-	-	-	-	-	-	1	-
		Cranbury Brickyard - Site																			
10/13/2015	CR-SP-109	Improvements	Station Road (#615)	\$ 9,972.00	95	400	121	-	-	-	-	-	-	3	4	10	-	635	1,213	-	-
10/13/2015	HE-SP-13	Camelot at Helmetta	Main Street (#615)	\$ 7,879.00	60	28	22	-	-	-	-	-	-	-	2	-	14	-	-	-	-
		WO-390 /																			
10/13/2015	WO-SP-558	Heritage at Colonia	Inman Avenue (#602)	\$ 45,231.00	480	952	1,875	-	-	-	-	-	-	-	4	-	-	-	1,547	-	-
11/10/2015	MO-239	R & W Homes @ Monroe	Bucklew Ave (#522)	\$ 40,896.00	160	46	426	-	-	-	-	-	1	-	-	-	-	-	-	-	-
11/10/2015	SB-SP-15	Haddad Docks Corner	Ridge Road (#522)	\$ 367,692.00	480	745	1,875	-	-	-	161	-	4	-	2	1,095	-	-	-	-	-
12/8/2015	WO-SP-215	Boyd Realty, LLC	Main Street #514	\$ 12,458.00	145	27	83	-	-	-	-	-	-	-	-	2	-	-	39	-	-

**Performance Guarantees Received
2006 - 2017*
* = Through May 2017**

<u>DATE</u>	<u>FILE #</u>	<u>APPLICANT</u>	<u>COUNTY ROAD</u>	<u>AMOUNT</u>	<u>1</u>	<u>2</u>	<u>3</u>	<u>4</u>	<u>5</u>	<u>6</u>	<u>7</u>	<u>8</u>	<u>9</u>	<u>10</u>	<u>11</u>	<u>12</u>	<u>13</u>	<u>14</u>	<u>15</u>	<u>16</u>	<u>17</u>
1/12/2016	ED-SP-227	Shoppes at Centerplace	Woodbridge Avenue (#514)	\$ 23,646.00	75	-	386	-	-	-	-	-	-	-	-	5	-	-	-	-	-
1/12/2016	NB-SP-53	New Brunswick Associates Mincing Overseas Spice	Livingston Avenue (#691)	\$ 6,225.60	100	12	10	-	-	-	-	-	-	-	-	-	-	-	-	-	-
1/12/2016	SB-SP-98	Company	Ridge Road (#522)	\$ 27,390.00	140	47	250	-	-	-	-	-	-	-	1	4	167	-	5,745	-	-
2/9/2016	ED-SP-238	BAPS Edison	Woodbridge Avenue (#514)	\$ 39,264.00	628	118	207	-	-	-	-	-	-	-	-	2	2,000	-	204	-	-
2/9/2016	PI-SP-340	Hanny Gorbalan	W. Seventh Street (#601)	\$ 24,850.00	115	10	60	-	-	-	-	-	1	-	-	2	100	-	-	-	-
3/8/2016	MO-240	Shared Properties	Applegarth Road (#619)	\$ 147,238.00	921	1,578	436	-	-	-	116	-	1	1	1	4	-	-	-	-	-
3/8/2016	NB-SP-10	Johnson & Johnson	George Street (#672)	\$ 77,686.00	-	-	630	-	-	-	-	-	-	-	-	-	260	-	-	-	-
3/8/2016	NB-SP-199	150 Easton Avenue	Easton Avenue (#527) Texas Road & Old Bridge-	\$ 2,735.00	32	-	35	-	-	-	-	-	-	-	-	-	-	-	-	-	-
3/8/2016	OB-SP-224	Woodhaven Village	Englishtown Road (#520/527)	\$ 949,791.82	625	5,334	90	-	1,162	-	1,075	1	7	3	5	2	4,318	-	12,310	-	-
3/8/2016	OB-SP-275	Amboy Bank	Laurence Harbor Rd (#626)	\$ 17,984.00	50	64	107	-	-	-	-	-	-	-	-	2	-	-	-	-	-
3/8/2016	SB-SP-277	CNJ Company IV, LLC	South River Road (#535)	\$ 429,239.00	210	464	110	-	-	-	-	-	2	-	4	2	800	-	13,210	1	-
3/8/2016	WO-SP-301	Vrajsan, Inc.	Green Street (#604)	\$ 12,604.00	131	25	64	-	-	-	-	-	-	-	-	4	-	-	-	-	-
3/8/2016	WO-SP-584	737 Inman Avenue	Inman Avenue (#602)	\$ 16,214.00	83	24	29	145	-	-	-	-	-	-	-	-	46	-	-	-	-
4/12/2016	HP-SP-32	Merriewold Divine Ventures Development, LLC	River Road (#622)	\$ 59,532.00	555	228	300	-	79	-	-	-	-	-	9	2	-	-	2,258	-	-
4/12/2016	OB-SP-229	LLC	Bordentown-Amboy Turnpike (#615)	\$ 19,442.00	176	127	-	-	-	-	-	-	-	-	-	-	534	-	-	-	-
5/10/2016	EB-210	The Enclave at E.B.	Old Bridge Tpke (#527)	\$ 13,380.00	175	180	98	-	-	-	-	-	-	-	-	-	-	-	-	-	-
5/10/2016	EB-247	Old Forge Builders	Ryders Lane (#617)	\$ 39,402.00	122	630	206	-	-	-	-	-	-	-	-	-	1,030	-	-	-	-
5/10/2016	ED-SP-472	Truman Office Building	Plainfield Avenue (#529)	\$ 10,295.00	50	210	120	-	-	-	-	-	-	-	-	-	-	-	-	-	-
5/10/2016	MO-SP-220	The Gateway	Applegarth Road (#619)	\$ 318,473.00	1,285	1,761	938	-	-	-	77	-	2	-	2	9	895	-	-	-	-
6/14/2016	ED-SP-143	Lotus Medical Plaza	Oak Tree Road (#604)	\$ 9,211.00	280	55	108	-	-	-	-	-	-	-	-	2	-	-	-	-	-
6/14/2016	SP-SP-121	CVS Pharmacy	Plainfield Avenue (#603)	\$ 21,510.00	250	94	172	-	-	-	-	-	-	-	-	4	-	-	-	-	-
6/14/2016	SP-SP-271	Plainfield Associates	Park Avenue (#531)	\$ 5,141.00	52	-	40	-	-	-	-	-	-	-	-	6	-	-	-	-	-
7/12/2016	NO-SP-111	QuickChek	How Lane (#680)	\$ 28,888.00	348	338	505	-	-	-	-	-	1	1	5	4	-	-	4,300	-	-
7/12/2016	PL-SP-80	Sharbell Building Co.	Scudders Mill Road (#614)	\$ 31,759.00	183	127	405	-	-	-	-	-	1	-	1	2	-	-	-	-	-
7/12/2016	SP-SP-321	DC Hospitality	Hamilton Blvd (#603)	\$ 10,516.00	180	95	254	-	-	-	-	-	-	-	-	2	-	-	-	-	-
7/12/2016	WO-SP-652	302 Main Street	Main Street (#514)	\$ 6,075.00	70	16	45	-	-	-	-	-	-	-	-	-	-	-	-	-	-
8/9/2016	EB-195	Vintage Park	Cranbury Road (#535)	\$ 57,709.00	335	235	354	-	-	-	-	-	-	-	3	3	-	-	1,310	-	-
8/9/2016	OB-SP-14	Arctic Heating & A.C.	O.B. Englishtown Road (#527)	\$ 10,383.00	25	15	97	-	-	-	-	-	-	-	2	2	-	-	-	-	-
8/9/2016	PI-SP-339	M & M @ Stelton Road	Stelton Road (#529)	\$ 21,055.00	175	58	169	-	80	-	-	-	-	-	6	3	-	-	658	-	-
8/9/2016	SY-SP-201	Ioannis Hatzigeorgio	Main Street (#670)	\$ 6,184.00	-	6	-	-	-	-	-	-	1	-	-	1	-	-	100	-	-
8/9/2016	WO-SP-652	302 Main Street	Berry Street (#652)	\$ 10,715.00	1,962	363	265	-	-	-	-	-	-	-	6	3	-	-	163	-	-
8/9/2016	WO-SP-73	L & S Realty, LLC0	Rahway Avenue (#514)	\$ 13,076.00	1,296	21	74	-	-	-	-	-	3	-	-	2	-	-	-	-	-
9/13/2016	EB-SP-298	Route 18 Auto Group	Old Bridge Turnpike (#527)	\$ 5,928.00	70	-	47	-	-	-	-	-	-	-	-	-	-	-	-	-	-
9/13/2016	ED-SP-494	New Durham Enterprises	New Durham Road (#501) Stelton Rd / South Washington Ave (#529/665)	\$ 29,496.00	100	55	323	-	-	-	49	-	2	-	-	4	300	-	-	-	-
9/13/2016	PI-SP-345	FGC Turner, LLC	Station Road (#615)	\$ 439,000.00	625	440	205	-	-	-	-	-	2	-	60	20	300	-	1,455	1	-
10/11/2016	CR-SP-98	Prologis Park Cranbury	Station Road (#615)	\$ 415,072.00	1,300	389	760	-	-	-	339	-	7	-	13	2	-	92	3,300	-	-
10/11/2016	PA-SP-67	567 Perth Amboy, LLC	New Brunswick Ave (#616)	\$ 6,102.00	44	-	66	-	-	-	-	-	-	-	1	2	-	-	126	-	-
10/11/2016	ST-SP-26	Spotswood Funeral Home	Main Street (#615)	\$ 2,006.00	84	-	3	-	-	-	-	-	-	-	-	1	-	-	-	-	-
11/9/2016	ED-SP-500	99 Flavor Taste Restaurant	New Brunswick Ave (#616)	\$ 10,541.00	103	22	85	-	-	-	-	-	-	-	-	3	-	-	126	-	-
12/13/2016	CR-SP-97	Hampton Inn	Cranbury S.R. Rd (#535)	\$ 39,391.00	164	111	260	-	-	-	-	-	-	1	2	7	217	-	692	-	-
12/13/2016	EB-SP-76	The Park Chateau	Cranbury Road (#535)	\$ 25,220.00	515	-	262	-	-	-	-	-	2	-	2	-	-	-	-	-	-
12/13/2016	MO-SP-115	Om Sri Balaji and Sai Temple	Rhode Hall Road (#522)	\$ 358,116.00	964	-	5,749	-	-	-	125	-	1	3	-	-	-	-	1,650	-	-
12/13/2016	MO-SP-189	Wawa	Butcher Road (#619)	\$ 2,449.00	9	-	5	-	-	-	-	-	-	-	-	1	-	-	76	-	-

**Performance Guarantees Received
2006 - 2017*
* = Through May 2017**

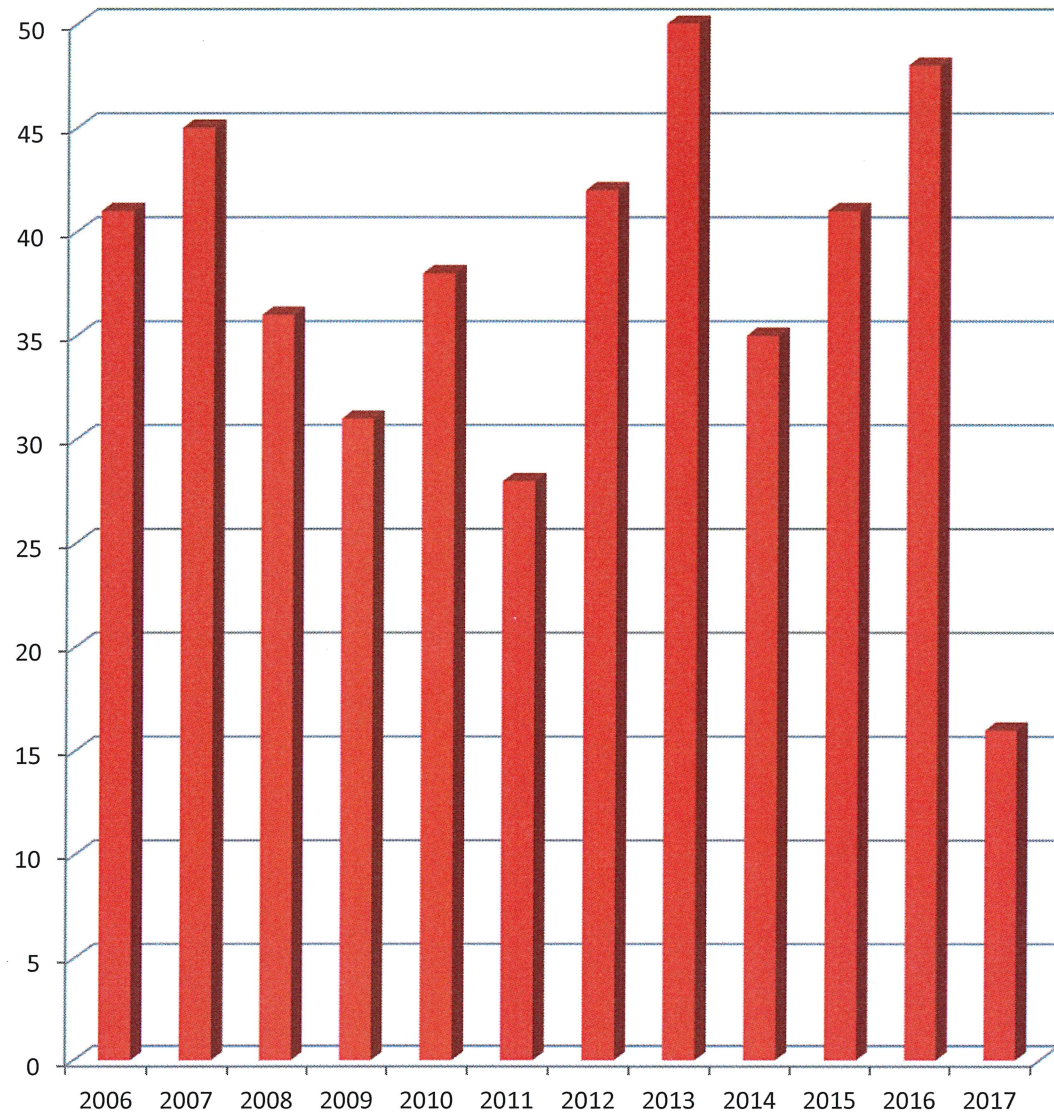
<u>DATE</u>	<u>FILE #</u>	<u>APPLICANT</u>	<u>COUNTY ROAD</u>	<u>AMOUNT</u>	<u>1</u>	<u>2</u>	<u>3</u>	<u>4</u>	<u>5</u>	<u>6</u>	<u>7</u>	<u>8</u>	<u>9</u>	<u>10</u>	<u>11</u>	<u>12</u>	<u>13</u>	<u>14</u>	<u>15</u>	<u>16</u>	<u>17</u>
12/13/2016	NB-SP-127	R.W.J Univ. Hosp. Johnson and Johnson Landing	French St (#529)	\$ 69,720.00	250	450	278	-	-	-	-	-	5	2	3	2	-	35	-	-	-
12/13/2016	NB-SP-212	Lane	Landing Lane (#609)	\$ 159,992.00	1,171	260	572	-	-	-	-	-	3	-	-	1	200	-	-	-	-
12/13/2016	PI-SP-176	Walmart	S. Washington Av. (#665)	\$ 17,481.12	10	-	219	-	-	-	-	-	2	-	-	1	-	-	-	-	-
12/13/2016	PI-SP-213	485 Washington Ave	Washington Ave(#529)	\$ 6,096.00	22	-	58	-	-	-	-	-	-	-	-	1	-	-	-	-	-
	SB-SP-161 /																				
12/13/2016	SB-225	APCO Petroleum Corporation	George Road (#695)	\$ 31,758.00	245	82	185	-	-	-	-	-	-	-	3	4	-	-	-	-	-
1/10/2017	EB-SP-299	Irwin School E. Brunswick	Summerhill Road (#613)	\$ 21,439.00	130	-	80	-	-	-	-	-	1	-	-	4	-	-	78	-	-
1/10/2017	MO-155	Regency at Monroe Phase 9	Spotswood-Eng.Rd (#613) Old Trenton Rd (535) / South	\$ 3,134.00	80	-	44	-	-	-	-	-	-	-	-	-	-	-	-	-	-
3/28/2017	CR-SP-115	High Point Development	Main Street (685)	\$ 209,706.00	1,670	424	661	-	-	-	263	-	6	1	2	-	-	-	-	-	-
3/28/2017	MO-SP-221	Celebration @ Monroe	Spotswood Englishtown Rd (613)	\$ 622,254.00	2,010	1,507	1,117	-	-	-	1,117	-	9	-	-	-	-	-	-	-	-
3/28/2017	NB-SP-213	Crown Plaza	Somerset Street (627)	\$ 21,816.00	114	52	142	-	-	-	40	-	2	-	-	-	-	17	-	-	-
3/28/2017	OB-271	Oaks at Glenwood Roosevelt Avenue - Courtyard		\$ 2,092,938.00	-	-	-	-	-	-	-	6	-	-	-	-	-	-	-	-	-
4/11/2017	CA-SP-60	Marriott	Roosevelt Avenue (#602)	\$ 59,135.60	240	-	209	-	-	-	170	-	2	1	1	3	-	-	-	-	-
4/11/2017	EB-SP-302	The Barker Lounge	Cranbury Road (#535)	\$ 20,868.00	355	-	195	-	-	-	-	-	-	-	-	2	-	-	-	-	-
4/11/2017	PA-SP-66	AutoZone	New Brunswick Avenue (#616)	\$ 7,970.00	33	49	19	-	-	-	-	-	-	-	-	-	-	-	-	-	-
4/11/2017	PL-SP-83	Life Time Fitness	Scudders Mill Road (#614)	\$ 9,900.00	-	-	540	-	-	-	-	-	2	-	-	-	-	-	-	-	-
5/9/2017	MO-155	Regency @ Monroe - Phase 10	Spotswood-Englishtown Road (#613)	\$ 129,402.00	660	55	305	1,540	-	-	882	-	5	-	-	2	-	-	975	-	-
5/9/2017	NB-SP-142	50 Easton Avenue	Easton Avenue (#527)	\$ 35,041.00	80	125	-	-	-	-	-	-	-	-	-	-	-	136	-	-	-
5/9/2017	SP-SP-317	114 Lakeview Avenue	Lakeview Avenue (#603)	\$ 23,250.00	125	-	45	-	-	-	-	-	-	-	-	2	-	-	-	-	-
5/9/2017	SR-SP-96	South River Courtyard	Whitehead Avenue (#677)	\$ 11,634.00	70	-	38	-	-	-	-	-	-	-	-	2	-	-	-	-	-
5/9/2017	WO-SP-234	Statewide Holdings	New Brunswick Avenue (#616)	\$ 11,940.00	118	35	52	-	-	-	-	-	-	-	-	3	-	-	-	-	-
5/9/2017	WO-SP-666	Village at Falcon Point	West Avenue (#661)	\$ 30,932.00	450	-	239	-	-	-	-	-	-	-	-	-	-	-	-	-	-
Total:				\$ 39,806,905.94	129,889	149,094	90,720	16,923	13,022	662	34,704	2,100	473	90	511	704	83,587	6,548	190,595	15	3

KEY CODE CATEGORY

- | | | |
|----------------------------------|----------------------------------|---|
| 1 = Linear Feet of Curbing | 7= Linear Feet of RCP | 13= Square Yards of Topsoil & Seeding |
| 2 = Square Yards of Pavement | 8= Headwalls/Culverts | 14 = Linear Feet of Sewer and/or Water Line |
| 3 = Square Yards of Sidewalks | 9 = Catch Basins | 15 = Linear Feet of Striping |
| 4 = Linear Feet of Trench Repair | 10= Manholes | 16 = New Signalized Intersection |
| 5= Linear Feet of Guide Rail | 11= Signs | 17 = Revised Signalized Intersection |
| 6= Square Yards of Rip Rap | 12 = Detectable Warning Surfaces | |

Performance Guarantees Posted By Year 2006 - 2017*

* = Through May 2017



Performance Guarantee Amounts Collected 2006 - 2017*

* = Through May 2017

